Federal Approval Letter

FY 2011-2014 STIP AMENDMENTS

*"stamped" approval; attachments will only include signed letters when received

Date Processed	NO.	ADOT / COG / MPO	DESCRIPTION	NOTES	Date Approved by the FHWA/FTA	Processed By
11/6/2012	91	NACOG	Modifications to HSIP projects & one NAIPTA project.	Approved by the NACOG Regional Council October 25, 2012.	11/20/2012(FHWA) 11/20/2012(FTA)	Lupe Harriger
10/29/2012	89	SEAGO	Miscellaneous modifications to highway and sign replacement projects in the 2013-2017 SEAGO TIP.	Approved by the Executive Board October 26, 2012.	11/20/2012(FHWA)	Mark Hoffman
10/30/2012	88	PAG	Miscellaneous modifications to both Highway and Transit Projects.	Approved by PAG Regional Council October 25, 2012.	11/15/2012(FHWA) 11/15/2012(FTA)	Lupe Harriger
10/26/2012	87	FMPO	Two awards received by NAIPTA - 5308 Clean Fuels Program funds in the amount of $1,240,000, requiring $210,800 Local match (for replacement fleet) and 5309/5318 Bus Livability in the amount of $3,100,000, requiring $527,000 Local match (for expansion fleet).	Approved by FMPO Executive Board September 26, 2012 & Octobr 24, 2012.	11/20/2012(FTA)	Lupe Harriger
10/19/2012	86	ADOT	Miscellaneous new projects & modifications.	Approved by State Transportation Board on October 19, 2012.	11/1/2012(FHWA)	Lupe Harriger
10/1/2012	85	PAG	FY 2013-2017 PAG TIP Amendment #1.	Approved by PAG Regional Council September 27, 2012.	11/15/2012(FHWA) 11/15/2012(FTA)	Lupe Harriger
9/27/2012	84	MAG	Amendment & Administrative modifications to FY 2011-2015 MAG TIP.	Approved by MAG Regional Council September 26, 2012.	*11/1/2012(FHWA) 11/1/2012(FTA)	Lupe Harriger
9/10/2012	82	ADOT	Miscellaneous project modifications & new projects.	Approved by the State Transportation Board September 10, 2012 at a special telephonic meeting.	10/4/2012(FHWA)	Lupe Harriger
9/10/2012	81	YMPO	YMPO TIP Amendment #6 as described in the attached request letter to include an update to the transit TIP.	Approved by the YMPO Executive Board August 30, 2012.	11/1/2012(FHWA) 11/1/2012(FTA)	Mark Hoffman
9/4/2012	80	MAG	MAG TIP Amendment #19.	Approved by MAG Regional Council August 30, 2012.	10/4/2012(FHWA)	Lupe Harriger
8/17/2012	79	ADOT	Various Projects.	Approved by the State Transportation Board August 17, 2012.	8/22/2012(FHWA)	Lupe Harriger
8/2/2012	78	WACOG	WACOG 2013-2017 TIP.	Approved by Management Committee & Executive Board July 17, 2012.	10/4/2012(FHWA)	Lupe Harriger
7/30/2012	77	MAG	Miscellaneous modificatios to the FY 2011-2015 MAG TIP. Includes Highway, Transit & Administrative changes.	Approved by MAG Regional Council July 25, 2012.	8/22/2012(FHWA) 8/22/2012(FTA)	Lupe Harriger
7/20/2012	76	ADOT	Establish a new project; I-15, Virgin River Bridge #6, STR #1619.	Approved by the State Transportation Board July 20, 2012.	8/22/2012(FHWA)	Lupe Harriger
7/12/2012	75	YMPO	TIP Amendment 5.	Approved by the YMPO Executive Board June 28, 2012.	8/22/2012(FHWA)	Mark Hoffman

Federal Approval Letter

FY 2011-2014 STIP AMENDMENTS

"stamped" approval; attachments will only include signed letters when received

Date Processed	NO.	ADOT / COG / MPO	DESCRIPTION	NOTES	Date Approved by the FHWA/FTA	Processed By
6/27/2012	74	ADOT	FY 2013 & 2014 project modifications in the new FY 2013-17 Five-Year Transportation Facilities Construction Program.	Approved by the State Transportation Board June 15, 2012.	7/26/2012(FHWA)	Lupe Harriger
6/18/2012	73	WACOG	TIP Amendment #4.	Approved by WACOG Management Committee & Executive Board June 14, 2012.	7/26/2012(FHWA)	Lupe Harriger
6/15/2012	72	PAG	PAG TIP Amendment #1.	Approved by PAG Regional Council June 14, 2012.	7/26/2012(FHWA)	Lupe Harriger
6/6/2012	71	ADOT	Amendment to add the City of Yuma Ave 3E Corridor project from Gila Ridge Rd to 24th St to FY 2012 using CBI funding.	Approved by YMPO Executive Board April 29, 2012.	7/2/2012(FHWA)	Mark Hoffman
5/29/2012	70	CAAG	Amend CAAG TIP to reflect additional FY 13 STP project, increase funding for 2 FY 12 HSIP projects, move 2 HSIP projects to FY 14 and various administrative adjustments.	Approve by CAAG Regional Council May 9, 2012.	7/2/2012(FHWA)	Charla Glendening
6/1/2012	69	SEAGO	Add approved reimbursement of TE funds for the City of Douglas Paseo De La Amistad Multi-Use Pathway Project DGS12-15.		7/2/2012(FHWA)	Mark Hoffman
6/28/2012	68	MAG	Miscellaneous amendments & administrative modifications.	Approved by the MAG Regional Council June 27, 2012.	7/26/2012(FHWA)	Lupe Harriger
6/15/2012	67	ADOT	Various projects.	Approved by the State Transportation Board June 15, 2012.	7/26/2012(FHWA)	Lupe Harriger
5/18/2012	66	ADOT	Various new projects and project modifications.	Approved by State Transportation Board May 18, 2012.	6/15/2012(FHWA)	Lupe Harriger
5/24/2012	65	MAG	Miscellaneous amendments & administrative modifications to Highway & Transit projects in the MAG Region.	Approved by the MAG Regional Council May 23, 2012.	6/15/2012(FHWA) 6/15/2012(FTA)	Lupe Harriger
5/4/2012	64	ADOT	ADOT Transit projects.		not recvd(FTA)	Lupe Harriger
5/2/2012	63	WACOG	Miscellaneous project modifications.	Approved by WACOG Executive Board April 9, 2012.	5/31/2012(FHWA)	Lupe Harriger
5/1/2012	62	FMPO	Modifications to HSIP projects.	Approved by FMPO Executive Board March 28, 2012.	5/31/2012(FHWA)	Lupe Harriger
4/30/2012	61	NACOG	Miscellaneous project modifications, includes one budget increas, two deleted projects and two new projects.	Approved by NACOG Regional Council April 26, 2012.	5/31/2012(FHWA)	Lupe Harriger

Federal Approval Letter

FY 2011-2014 STIP AMENDMENTS

"stamped" approval; attachments will only include signed letters when received

Date Processed	NO.	ADOT / COG / MPO	DESCRIPTION	NOTES	Date Approved by the FHWA/FTA	Processed By
4/26/2012	60	MAG	Amendments & Administrative Modifications to the FY 2011-2015 TIP & FY 2012 ALCP.	Approved by MAG Regional Council April 25, 2012.	5/21/2012(FHWA)	Lupe Harriger
4/20/2012	59	ADOT	Various new projects and project modifications.	Approved by the State Transportation Board April 20, 2012.	5/14/2012(FHWA)	Lupe Harriger
4/11/2012	58	YMPO	YMPO TIP Amendment 3 to remove the City of Somerton Ave B and County 15 HSIP project from 2013 and 2014, adding Juan Sanchez Blvd construction project to 2016 and add the Cocopah Tribe Chapay St design and construction in 2012 and 2013 using Public Land Highways Discretionary funds.	Approved by YMPO Executive Board March 29, 2012.	5/14/2012(FHWA)	Mark Hoffman
4/9/2012	57	SEAGO	Changes to the SEAGO 2012-2016 TIP as described in the amendment request.		5/14/2012(FHWA)	Mark Hoffman
4/2/2012	56	MAG	Various ALCP, Non-ALCP & Transit project modifications.	Approved by MAG Regional Council March 28, 2012.	5/21/2012(FHWA) 5/21/2012(FTA)	Lupe Harriger
4/2/2012	55	PAG	PAG TIP Amendment #6 and #7.	Approved by PAG Regional Council March 29, 2012.	5/21/2012(FHWA) 5/21/2012(FTA)	Lupe Harriger
3/16/2012	54	ADOT	Miscellaneous new projects and project modifications.	Approved by the State Transportation Board March 16, 2012.	5/14/2012(FHWA)	Lupe Harriger
3/2/2012	53	NACOG	Various new HSIP Projects, HRRRP Projects, one Bridge Project & three miscellaneous project modifications.	Approved by NACOG Regional Council February 23, 2012.	5/14/2012(FHWA)	Lupe Harriger
2/29/2012	52	CAAG	Amend CAAG FY2011-2016 TIP. Various HSIP, TE projects.	Approved by Regional Council January 25, 2012.	5/14/2012(FHWA)	Charla Glendening
2/28/2012	51	MAG	MAG Amendment #12 & Administrative Modifications.	Approved by MAG Regional Council February 22, 2012.	3/21/2012(FHWA)	Bret Anderson
2/21/2012	50	SEAGO	Update the SEAGO TIP to include State TE projects, program new projects, change in fuding amount, program year and funding source for identified projects.	Amendment approved by SEAGO TAC January 25, 2012, Administrative Council February 3, 2012 and Executive Board February 17, 2012.	3/21/2012(FHWA)	Mark Hoffman
2/21/2012	49	ADOT	Two new projects & miscellaneous project modifications.	Approved by the State Transportation Board February 17, 2012.	3/21/2012(FHWA)	Lupe Harriger
2/10/2012	48	WACOG	WACOG FY 2012 TIP Amendment #2	Approved by WACOG Executive Board February 9, 2012.	3/21/2012(FHWA)	Lupe Harriger
2/6/2012	47	FMPO	Two awards of section 5307 funds to NAIPTA; $388,000 for operating assistance & $2,688,000 for Hybrid Electric Bus.	Approved by FMPO Executive Board January 25, 2012.	2/9/2012(FTA)	Lupe Harriger

Federal Approval Letter

FY 2011-2014 STIP AMENDMENTS

"stamped" approval; attachments will only include signed letters when received

Date Processed	NO.	ADOT / COG / MPO	DESCRIPTION	NOTES	Date Approved by the FHWA/FTA	Processed By
2/1/2012	46	MAG	Various Highway & Transit Projects in the MAG Region.	Approved by MAG Regional Council January 25, 2012.	3/21/2012(FHWA) 3/21/2012(FTA)	Lupe Harriger
1/27/2012	45	PAG	Various project modifications & new projects.	Approved by PAG Regional Council January 26, 2012.	3/9/2012(FHWA)	Lupe Harriger
1/20/2012	44	ADOT	Various projects.	Approved by the State Transportation Board January 20, 2012.	2/10/2012(FHWA)	Lupe Harriger
12/16/2011	43	ADOT	Various projects.	Approved by the State Transportation Board December 16, 2011.	1/11/2012(FHWA)	Lupe Harriger
12/13/2011	42	CAAG	Amendment to add Highway Safety Improvement Projects, Safe Routes to School and administrative adjustments.	CAAG Regional Council appoved this request at their September 28th meeting. At the request of ADOT, numerous administrative adjustments were suggested prior to processing the amendment. All recommended changes have been made.	2/10/2012(FHWA)	Charla Glendening
12/13/2011	41	PAG	FY 2012-2016 PAG TIP Amendment #4.	Approved by Regional Council December 1, 2011.	2/10/2012(FHWA) 2/10/2012(FTA)	Lupe Harriger
11/6/2011	40	SEAGO	Multiple updates to the SEAGO TIP as described in the attached request.	Approved by Executive Board November 30, 2011.	12/15/2011(FHWA)	Mark Hoffman
11/18/2011	39	ADOT	Miscellaneous project modifications.	Approved by the State Transportation Board November 18, 2011.	12/15/2011(FHWA)	Lupe Harriger
11/17/2011	38	CYMPO	FY 2012-2016 CYMPO MTIP, Amendment #3	Approved by CYMPO Executive Board November 16, 2011.	12/15/2011(FHWA)	Lupe Harriger
11/10/2011	37	ADOT	Miscellaneous local project modifications & a transit project.	Approved by PAG Regional Council October 27, 2011.	12/13/2011(FHWA) 12/13/2011(FTA)	Lupe Harriger
11/8/2011	36	FMPO	FMPO FY 2012-2016 TIP with minor modifications.	Approved by Executive Board June 22, 2011.	not recvd(FHWA) not recvd(FTA)	Lupe Harriger
11/7/2011	35	WACOG	WACOG TIP Amendment #1 & FY 2012-2016 TIP Approval.	Amendment #1 was approved by Executive Board October 13, 2011 & FY 2012-2016 TIP was approved June 9, 2011.	11/22/2011(FHWA)	Lupe Harriger
11/2/2011	34	ADOT	City of Holbrook - McLaws Rd (modification of project limits) & Town of Camp Verde - Finnie Flat Rd Sidewalks (Administrative Adjustment); add design & R/W & minor budget increase.	Approved by NACOG Regional Council October 27, 2011.	11/22/2011(FHWA)	Lupe Harriger
10/28/2011	33	MAG	Various highway and transit projects in the MAG region.	Approved by MAG Regional Council October 26, 2011.	12/13/2011(FHWA) 12/13/2011(FTA)	Lupe Harriger

Federal Approval Letter

FY 2011-2014 STIP AMENDMENTS

*"stamped" approval; attachments will only include signed letters when received

Date Processed	NO.	ADOT / COG / MPO	DESCRIPTION	NOTES	Date Approved by the FHWA/FTA	Processed By
10/24/2011	32	SEAGO	Multiple updates to the SEAGO TIP as described in the attached request.		11/22/2011(FHWA)	Mark Hoffman
10/21/2011	31		One new project & one budget increase.	Approved by the State Transportation Board October 21, 2011.	11/16/2011(FHWA)	Lupe Harriger
10/5/2011	30		YMPO TIP Amendment 2 includes adding two Safe Routes to School (SRTS) projects to 2012, adding the Yuma County Avenue E Extension CBI project to 2012, deleted the 2012 Yuma County South Frontage Road project and added the federal funding to the same project in 2013, added the City of Somerton Avenue B HSIP design project to 2012, added the City of Yuma 22nd St HSIP project to 2013 and increased the federal funding for the City of Somerton Ave B intersection HSIP construction project in 2013. Changes to the YMPO Transit TIP include expanding project descriptions with ALI's for each year.		12/13/2011(FHWA) 12/13/2011(FTA)	Mark Hoffman
10/11/2011	29	MAG	Arterial Life Cycle Program (Local) project modifications.	Approved by MAG Regional Council September 21, 2011.	11/16/2011(FHWA)	Lupe Harriger
9/23/2011	28	PAG	TIP Amendment #2 and request the inclusion of FY 2012-2014 into the FY 2011-2014 STIP	Approved by PAG Regional Council September 22, 2011.	11/16/2011(FHWA) 9/30/2011(FTA)	Lupe Harriger
9/15/2011	27	ADOT	New projects & project modifications.	Approved by the State Transportation Board September 16, 2011.	9/23/2011(FHWA)	Lupe Harriger
9/7/2011	26	CYMPO	Fain Rd SR-69 - 89A Widening, apply $122,202 of CYMPO STP	Approved by Executive Board September 6, 2011.	9/23/2011(FHWA)	Charla Glendening
8/23/2011	25	SEAGO	Request to amend the STIP with the SEAGO 2012-2016 TIP.		9/23/2011(FHWA)	Mark Hoffman
8/23/2011	24	ADOT	Tusayan/Grand Canyon Bus Shelters, Admin & Capital (5320) & Navajo Transit 40' Replacement Bus		9/21/2011(FTA)	Lupe Harriger
8/18/2011	23	ADOT	Various modifications and New projects.	Approved by State Transportation Board June 17, July 15, and August 18, 2011.	8/22/2011(FHWA)	Lupe Harriger
8/12/2011	22	WACOG	WACOG TIP Amendment #4 - HSIP project modifications.	Approved by Executive Committee August 7, 2011.	8/22/2011(FHWA)	Lupe Harriger
8/1/2011	21	MAG	Various Highway & Transit Project in the MAG Region.	Approved by MAG Regional Council July 27, 2011.	8/12/2011(FHWA) 8/12/2011(FTA)	Lupe Harriger

Federal Approval Letter

FY 2011-2014 STIP AMENDMENTS

"stamped" approval; attachments will only include signed letters when received

Date Processed	NO.	ADOT / COG / MPO	DESCRIPTION	NOTES	Date Approved by the FHWA/FTA	Processed By
7/25/2011	20	MAG	Highway projects in the MAG Region	Approved by Regional Council May 25, 2011.	8/12/2011(FHWA)	Lupe Harriger
7/25/2011	19	NACOG	Revised FY 2012-2016 NACOG TIP.	Approved by NACOG Regional Council June 23, 2011.	8/12/2011(FHWA) 9/29/2011(FTA)	Lupe Harriger
6/30/2011	18	MAG	Various Highway Projects & 1 Transit Project in the MAG Region.	Approved by MAG Regional Council June 29, 2011.	8/12/2011(FHWA) 8/12/2011(FTA)	Lupe Harriger
6/23/2011	17	FMPO	To program lapsing transit funds received by NAIPTA from CYMPO.	Approved by FMPO Executive Board June 22, 2011.	7/14/2011(FTA)	Lupe Harriger
6/20/2011	16	ADOT	Modifications to projects and subprograms in FY 2012-2014 (2012-2016 Five-Year Transportation Facilities Constuction Program).	Approved by the State Transportation Board June 17, 2011.	7/21/2011(FHWA)	Lupe Harriger
6/20/2011	15	ADOT	New FY 2011 projects.	Approved by the State Transportation Board June 17, 2011.	6/27/2011(FHWA)	Lupe Harriger
6/16/2011	14	ADOT	ADOT Transit projects.		9/21/2011(FTA)	Lupe Harriger
6/13/2011	13	WACOG	TIP Amendment #3.	Approved by the WACOG Executive Board June 9, 2011.	6/27/2011(FHWA)	Lupe Harriger
6/10/2011	12	PAG	TIP Amendment #10 (Items A thru E)	Approved by PAG Regional Council June 9, 2011.	6/27/2011(FHWA)	Lupe Harriger
6/6/2011	11	MAG	Miscellaneous Local Highway Projects & Transit Projects.	Approved by MAG Regional Council May 25, 2011.	6/27/2011(FHWA) 6/27/2011(FTA)	Lupe Harriger
5/23/2011	10	FMPO	Changes in Tables 3 & 6.	Approved by the FMPO Executive Board May 16, 2011.	6/7/2011(FHWA)	Lupe Harriger
5/25/2011	9	SEAGO	SEAGO TIP 2011-2015 Amendment #2 request to add projects as follows: 2011; Graham Cty 8th Ave, Graham Cty Reay Lane, Davis Rd Assessment/DCR (CBI), Davis Rd design, ROW, construction (HPP), Safford 20th Ave design & environmental 2012; Safford 20th Ave ROW acquisition, Santa Cruz Cty Rio Rico/Pendleton intersection design, Sierra Vista Wilcox Dr pavement replacement 2013; San Carlos Tribe Route 193		6/7/2011(FHWA)	Mark Hoffman

Federal Approval Letter

FY 2011-2014 STIP AMENDMENTS

"stamped" approval; attachments will only include signed letters when received

Date Processed	NO.	ADOT / COG / MPO	DESCRIPTION	NOTES	Date Approved by the FHWA/FTA	Processed By
5/18/2011	8	YMPO	Request to amend the YMPO 2011-2016 TIP to add awarded CBI projects to 2011 and new projects to years 2012 and 2014.		6/7/2011(FHWA)	Mark Hoffman
5/23/2011	7	ADOT	New projects and one budget revision.	Approve by the State Transportation Board May 20, 2011.	6/7/2011(FHWA)	Lupe Harriger
5/2/2011	6	MAG	Highway project modifications & Arterial Life Cycle Program TIP changes.	Approved by MAG Regional Council April 27, 2011.	5/11/2011(FHWA)	Lupe Harriger
4/29/2011	5	NACOG	City of Show Low - new, FY 2011 design of Whipple Rd; Coconino Co - new, FY 2011 HRRR project on Leupp Rd; Coconino Co - budget increase to HSIP project, FY 2011 Lake Mary Rd ($600K); Williams Unified School District - new FY 2011, Williams Elementary/Middle School SRTS project; and NAIPTA - new Transit Table to include Section 5309 funds for replacement vehicles for the Cottonwood-Sedona commuter service.	Approved by NACOG Regional Council April 28, 2011.	6/7/2011(FHWA) 5/27/2011(FTA)	Lupe Harriger
4/27/2011	4	PAG	PAG TIP Amendment #9.	Approved by Regional Council April 8, 2011.	5/11/2011(FHWA)	Lupe Harriger
4/19/2011	3	CAAG	Amend 2011-2016 TIP to relect changes to FY11 program, and adjustment of previous FY11 projects to outer years.	Approved by Regional Council March 23, 2011.	5/11/2011(FHWA)	Charla Glendening
4/15/2011	2	ADOT	New Highway Projects approved by the State Transportation Board April 15, 2011.		5/11/2011(FHWA)	Lupe Harriger
3/31/2011	1	SEAGO	Request to amend the SEAGO 2011-2015 TIP to include projects identified in Amendment 1 as approved by the SEAGO Executive Board February 18, 2011. Added the Davis Rd, MP 13 project to 2011 and the TE Round 18 projects.	SEAGO approval; TAC - January 21, 2011, Adminisrative Council - February 4, 2011, Executive Board - February 18, 2011.	5/11/2011(FHWA)	Mark Hoffman

State Transportation Improvement Program (STIP)

http://www.azdot.gov/MPD/priority_Programming/STIP.asp

ADOT
ARIZONA DEPARTMENT OF TRANSPORTATION

CAAG

PAG
Pima Association of Governments

NACOG
NORTHERN ARIZONA COUNCIL OF GOVERNMENTS

WACOG
Western Arizona Council of Governments

MARICOPA ASSOCIATION of GOVERNMENTS

FMPO
FLAGSTAFF METROPOLITAN PLANNING ORGANIZATION

CYMPO
Central Yavapai Metropolitan Planning Organization

YMPO
Yuma
San Luis
Cocopah
Wellton
Somerton
Yuma County
ADOT

SEAGO



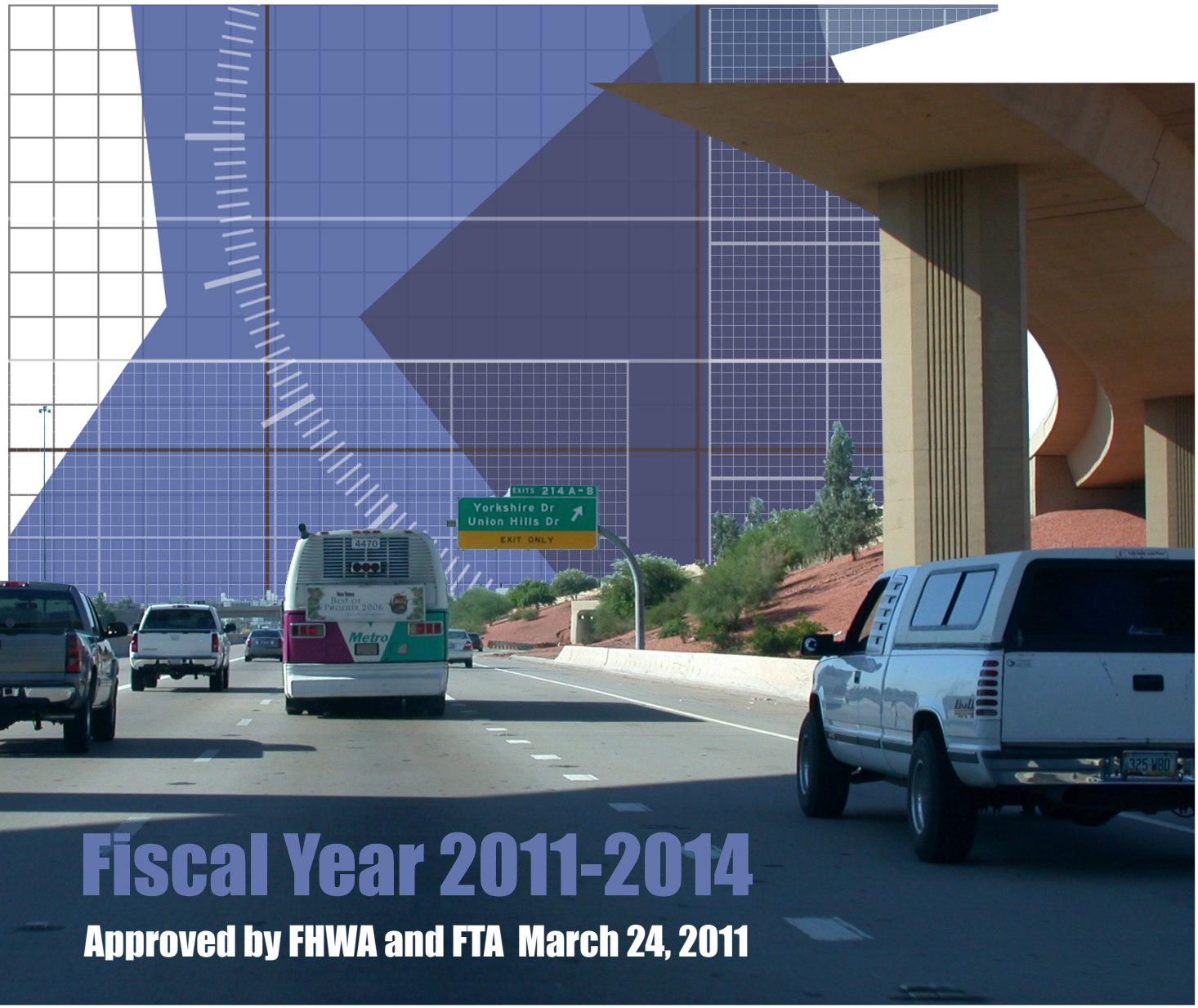

Fiscal Year 2011-2014

Approved by FHWA and FTA March 24, 2011

ARIZONA DEPARTMENT OF TRANSPORTATION

STATE TRANSPORTATION IMPROVEMENT PROGRAM

TABLE OF CONTENTS

STIP Web Links **3**
Abbreviations **4**
FHWA and FTA Approval Letter **5**
Introduction (STIP) 6
FINANCIAL SUMMARY, APPORTIONMENTS, ALLOCATIONS & ADVANCED CONSTRUCTION **19**
ESTIMATED FEDERAL AID HIGHWAY APPORTIONMENTS 20
PLANNED ADVANCE CONSTRUCTION PROJECTS 22
ADVANCED CONSTRUCTION PROJECTS TO BE CONVERTED 25
ADOT HIGHWAY PROJECTS **26**
Studies Underway **40**
Pavement Preservation Projects, Scoping Estimates Underway **42**
Maintenance Expenditures **46**
PUBLIC HEARINGS/MEETINGS **48**
COUNCILS OF GOVERNMENT AND **50**
METROPOLITAN PLANNING ORGANIZATIONS **50**
COG AND MPO CONTACTS 51
MAP 52
CENTRAL ARIZONA ASSOCIATION OF GOVERNMENTS (CAAG) **53**
CENTRAL YAVAPAI METROPOLITAN PLANNING ORGANIZATION (CYMPO) **58**
FLAGSTAFF METROPOLITAN PLANNING ORGANIZATION (FMPO) **63**
MARICOPA ASSOCIATION OF GOVERNMENTS (MAG) **72**
NORTHERN ARIZONA COUNCIL OF GOVERNMENTS (NACOG) **74**
PIMA ASSOCIATION OF GOVERMENTS (PAG) **77**
SOUTHEASTERN ARIZONA GOVERNMENTS ORGANIZATION (SEAGO) **79**
WESTERN ARIZONA COUNCIL OF GOVERMENTS (WACOG) **82**
YUMA METROPOLITAN PLANNING ORGANIZATION (YMPO) **85**
FOREST SERVICE AND NATIONAL PARK SERVICE **91**
PUBLIC TRANSIT **100**
FY 2011 State Public Transit Process 101
Arizona Federal Transit Administration Apportionments and Arizona Funding Projections Summary 110
INDIAN RESERVATION ROADS TRANSPORTATION IMPROVEMENTS PROGRAM Federal Lands Highway Program, (Navajo & Western Regions) **115**

STIP Web Links

MPD Planning Home Page: http://www.azdot.gov/MPD/Priority_Programming/index.asp

Current STIP:

State Transportation Improvement Program (STIP); this link is updated with the current STIP once approved by FHWA and FTA.
http://www.azdot.gov/MPD/Priority_Programming/PDF/stip.pdf

STIP Amendments:

View STIP Amendments (includes documentation); this page is updated as amendments are processed by ADOT.
http://www.azdot.gov/MPD/Priority_Programming/pdf/stip/amendments/amendments.htm

DRAFT STIP:

The DRAFT is temporarily available during FHWA and FTAs review/approval process.
http://www.azdot.gov/MPD/Priority_Programming/pdf/stip/draft_stip.pdf

Abbreviations

COG/MPO

CAAG	CENTRAL ARIZONA ASSOCIATION OF GOVERNMENTS
CYMPO	CENTRAL YAVAPAI METROPOLITAN PLANNING ORGANIZATION
FMPO	FLAGSTAFF METROPOLITAN PLANNING ORGANIZATION
MAG	MARICOPA ASSOCIATION OF GOVERNMENTS
NACOG	NORTHERN ARIZONA COUNCIL OF GOVERNMENTS
PAG	PIMA ASSOCIATION OF GOVERNMENTS
SEAGO	SOUTHEASTERN ARIZONA GOVERNMENTS ORGANIZATION
WACOG	WESTERN ARIZONA COUNCIL OF GOVERNMENTS
YMPO	YUMA METROPOLITAN PLANNING ORGANIZATION

COUNTY

AP	Apache
CH	Cochise
CN	Coconino
GE	Greenlee
GH	Graham
GI	Gila
LA	La Paz
MA	Maricopa
MO	Mohave
NA	Navajo
PM	Pima
PN	Pinal
SC	Santa Cruz
SW	Statewide
YU	Yuma
YV	Yavapai

DISTRICT

E	Phoenix (Const)
F	Flagstaff
G	Globe
H	Holbrook
K	Kingman
M	Phoenix (Maint)
N	Statewide
P	Prescott
S	Safford
T	Tucson
Y	Yuma

FUNDING SOURCE

AC	Advanced Construction
BIP	Border Infrastructure Program
BR	Bridge Replacement
BTEP	Border Tech Exchange Program
CBI	Coordinated Border Infr & Saf
CM	Congestion Mitigation
DBE	Training & DisAdv. Busi. Empl.
DP	Demonstration Project
ER	Emergency
FLH	Forest Land Highway
GAN	Grant Anticipation Notes
GVT	Government
HES	Safety
HPP	TEA 21 High Priority Project
IM	Interstate Maintenance
ITS	Intelligent Transportation Sys
MAG 12.6%	State HURF
MAG 2.6%	State HURF
MAG/CM	Congestion Mitigation
MAG/STP	Surface Transportation Program
MCS	Motor Carrier Safety Asst Fund
NH	National Highway System
NHS	National Highway System
NRT	National Recreational Trails
PAG 12.6%	State HURF
PAG 2.6%	State HURF
PAG/STP	Surface Transportation Program
PLH	Public Land Highway
PRVT	Private
Q	Advanced R-O-W Acquistion
RARF	Regional Area Road Fund
RR	Rail-Highway Crossings
SB	Scenic Byway
SFC	Surface Trans Research, Env
SPR	State Planning & Research
SRS	Safe Routes to School
STATE	State
STATE/FA	State or Federal Aid
STP	Surface Transportation Program
TBD	To Be Determined
TCSP	Trans & Community System Pres
TEA	Transportation Enhancements

GENERAL

AC	Asphaltic Concrete
ACFC	Asphaltic Concrete Finishing Course
ADOT	Arizona Department of Transporation
AR/RE	Asphaltic Rubber
AR/RE	Asphaltic Rubber/or Recycle
AVE	Avenue
BIA	Bureau of Indian Affairs
BLVD	Boulevard
BMP	Beginning Milepost
CMAQ	Congestion Mitigation Air Quality Funds
CO	County
CONV	Converted
CURR COST	Current Programmed Construction Cos
D	District
DR	Drive
E	East
EB	Eastbound
EMP	Ending Milepost
FA No	Federal Aid Number
FC	Finishing Course
FHA	Federal Highway Authority
FMS	Freeway Management System
FND SRC	Funding Source
FR	Frontage Road
FTA	Federal Transit Authority
FY	Fiscal Year
HURF	Highway User Revenue Funds
I	Interstate
IGA	Intragovernmental Agreement
INCL	Includes
ITEM	Item Number
JPA	Joint Project Agreement
MP	Milepost
N	North
NB	Northbound
OP	Overpass
PCCP	Portland Cement Concrete Paving
PE	Preliminary Engineering
PH	Phase
POE	Port of Entry
PROG YR	Programmed Construction Fiscal Year
R/W	Right of Way
RD	Road
REHAB	Rehabilitation
RPT	Report
RR	Remove and Replace
RT	Route
S	South
SB	Southbound
SR	State Route
ST	Street
STIP	State Transportation Improvement Program
SYS	System
TI	Traffic Interchange
TIP	Transportation Improvement Program
TL	Travel Lane
TOW	Type of Work
TRACS	Accounting System assigned number
UP	Underpass
US	US Route
W	West
WB	Westbound

REPORT TYPE

CLR	Corridor Location Report
DCR	Design Concept Report
FR	Feasibility Report
LDCR	Location Design Concept Report
PA	Project Assessment
SL	Scoping Letter

TRANSIT

ADA	Americans with Disabilities Act
JARC	Job Access and Reverse Commute
UWR	United We Ride

FHWA and FTA Approval Letter

Introduction (STIP)

The Arizona Statewide Transportation Improvement Program (STIP) identifies statewide priorities for transportation projects. It is a compilation of projects utilizing various federal funding programs and includes highway projects on the city, county, and state highway systems, as well as projects in the National Parks, US Forest Service, and Indian Reservation Roads. This is a four-year project list compiled in cooperation with the Federal Highway Administration (FHWA), Federal Transit Administration (FTA), Council of Governments (COGs), and the Metropolitan Planning Organizations (MPOs) (23 CFR §450.216). Projects are selected for inclusion in the STIP based on adopted procedures and criteria.

Under federal law and regulation the STIP:

- Shall be financially constrained and maintained by year (23 CFR §450.216(m)). This shows that sufficient funds are available to implement the transportation improvement for the year it is scheduled.
- Shall be approved by FHWA and FTA, along with an overall determination that planning requirements are being met (23 CFR §450.218).
- STIP approval must be granted before projects can proceed from the planning stage to the implementation stage for federally funded projects (23 CFR §450.220).

The U.S. Congress approved the Safe, Accountable, Flexible, Efficient, Transportation Equity Act: A Legacy for Users (SAFETEA-LU, PL 109-59), in August 2005. Each state is required to develop a STIP every four years (23 CFR §450.216). SAFETEA-LU expired at the end of September 2009. The U.S. Congress has extended SAFETEA-LU through continuing resolutions. It will be ongoing until a new legislative act is approved.

The ADOT Multimodal Planning Division develops and produces the STIP through a list of projects compiled by the Planning and Programming Section. Projects in the STIP must be consistent with the Statewide long-range transportation plan and metropolitan transportation improvement programs (TIPs). The program must reflect expected funding and priorities for the programming of all federal funding. There must be an opportunity for public comment on the proposed improvement program from all interested parties and with reasonable opportunity to comment pursuant to the ADOT public involvement plan.

The projects listed in this STIP are coordinated with the local, state, and federal agencies and must meet the planning and programming criteria (23 CFR §450.210). Once a new transportation bill is passed to replace SAFETEA-LU, the STIP and the TIPs will be re-evaluated and modified to meet the guidelines. Depending on future economic conditions, certain projects may be reviewed and adjusted as transportation needs change. When revisions occur, procedures will be followed to amend the STIP.

THE STATE LONG RANGE TRANSPORTATION PLAN

ADOT is currently developing the ground work for the new Long Range Transportation Plan called *What Moves You Arizona*. As Alternative Investment Choices (AIC) are identified in the Plan, they may eventually become projects to be programmed in the Five Year Transportation Facilities Construction Program and the STIP.

Prior to *What Moves You Arizona*, in 2007 the Arizona Governor's Growth Cabinet requested that ADOT and the leaders from the local and regional areas work on the development of the Statewide Transportation Planning Framework Study. This planning study was named *Building a Quality Arizona* or "bgAZ." The Study would formulate and evaluate transportation improvements while considering all modes of transportation. The findings and recommendations from the Study become the Vision that will guide the development of *What Moves You Arizona*.

ADOT PRIORITY PROGRAMMING PROCESS FOR HIGHWAYS

The statutory authority to prioritize individual airport and highway projects is placed on the State Transportation Board, a seven-member panel appointed by the Governor. The members serve a six-year term and represent the 15 counties of the state, pursuant to Arizona Revised Statute (ARS) 28-304 / 305. The Transportation Board presides over the establishment of the priority of projects to be established in the five year program, and also awards all highway construction contracts.

A committee appointed by the ADOT Director assists the Transportation Board in setting priorities (ARS 28-6951). This is the Priority Planning Advisory Committee (PPAC) that makes recommendations, advises, and updates the projects that eventually go into the five year program and STIP. PPAC is comprised of ADOT leaders from the State Engineer's Office, Multimodal Planning Division, Finance, and the Motor Vehicle Division. They review and have the authority to vote and recommend approval of the construction of projects prior to the final approval from the State Transportation Board. The committee is guided by several policies established by the State Transportation Board. The current policies address the following topics:

- Commitment to State Highway System
- Commitment to take full advantage of Federal-Aid
- Commitment to Value Engineering
- Program Categories
- General Criteria for Highway Projects
- Joint Sponsorship Criteria
- Interstate Funding
- Controlled Access Systems
- Transportation Systems Management
- Non-Interstate System Landscaping
- Non-Interstate System Rest Areas
- Interstate System Rest Areas
- Passing Lanes
- Ports-of-Entry
- Transportation Enhancements

PROJECT PRIORITIZATION

The STIP is a product of input from citizens, local governments, state legislators, COGs, MPOs, chambers of commerce, the business community, and ADOT transportation planners and engineers. The ADOT planners and engineers rely on a number of technical performance measures and criteria to identify transportation needs. Performance measures include the ADOT pavement management system, traffic counts and projections, truck studies, accident studies, and the Long Range Transportation Plan. These are used to identify transportation needs to assist decision makers in making wise investment choices.

The prioritization of a project can involve different methods. Among these methods are the evaluation of the route, average daily travel, number of accidents, safety factors, and route continuity. The prioritization also involves the recommendations of the ADOT District Engineers. They have a better understanding of what the transportation needs are in their region of Arizona.

The criteria are evaluated with a formula used to rank candidate projects for each program category. The highest ranked projects are then considered for inclusion in the construction program and the STIP. The fiscal budget is also reviewed to keep the funding of projects within the balance set for that year.

THE REGIONAL TRANSPORTATION PROGRAMMING PROCESS-COUNCILS OF GOVERNMENT (COG) & METROPOLITAN PLANNING ORGANIZATION (MPO)

Through the Governor's Executive Order 70-02, Arizona is divided into several planning and development districts for the purpose of performing and coordinating comprehensive planning on an area wide or region. The Council of Governments (COG) was established by the agreement of local governments within each of the planning districts for the purpose of handling issues and planning needs at a regional level. The COGs are a planning entity created to meet federal requirements for planning in the areas of transportation, environment, and human services. There are four COGs established in Arizona. They are the Central Arizona Association of Governments (CAAG), the Northern Arizona Council of Governments (NACOG), the South Eastern Arizona Governments Organization (SEAGO), and the Western Arizona Council of Governments (WACOG). (See the MPO and COG Listing Area Map).

SAFETEA-LU requires that any urban area with a population over 50,000 must have a transportation plan based on a continuing, cooperative, and comprehensive planning process (23 CFR §450.310). The development of the Metropolitan Planning Organization (MPO) gives the local government authority and responsibility as a transportation policy-making entity. The MPOs designated are the Maricopa Association of Governments (MAG), the Pima Association of Governments (PAG), the Flagstaff Metropolitan Planning Organization (FMPO), the Central Yavapai Metropolitan Planning Organization (CYMPO), and the Yuma Metropolitan Planning Organization (YMPO).

COG and MPO Transportation Improvement Program (TIP)

The COGs and MPOs are responsible for developing their comprehensive long-range transportation plans including both long-range and system management elements, the Five -Year Public Transit Plan, and the Transportation Improvement Programs (TIPs). Specific transportation planning responsibilities are outlined in their annual work programs, which are approved at the local, state and federal levels (23 CFR §450.308). Typical planning activities include the development of goals and objectives; issue review; data collection and analysis; forecasting needs and deficiencies; developing and selecting alternative plans; and performing special transportation studies. The program also gives the year and a brief description of the type of development phase of the project listed.

The MPOs develop their TIP to show their regional transportation funding and how they intend to use their transit grant needs. This document shows all interested parties the existing and future expenditures for transportation projects in that region. The TIP must be fiscally constrained covering a four year period to ensure that their fiscal budget is managed during that period (23 CFR §450.324). A comparison of revenues and project cost estimates by year are made available by the agency.

ADOT provides assistance to the COGs and MPOs through federal transportation planning funds. ADOT will consult the entities as projects that affect the Interstate or National Highway Systems in their region are programmed into the STIP. The COGs and MPOs work together with the local governments within their respective planning regions. They also work with the ADOT District Engineers, Regional Planners and the Local Government Section to establish the priorities of the regional transportation projects.

In the case of the Maricopa Association of Governments, the Regional Transportation Plan (RTP) is the first step in the programming process. This plan must take into account population and growth projections, land use patterns and densities,

income, the economy, and travel habit characteristics. The RTP must be consistent with the Regional Development Plan, the State Implementation Plan (SIP) for air quality conformity, and the waste and water quality standards.

Opportunities for Public Comment

In the development of the STIP, consideration is given to the highways, transit, environmental evaluations, financial resources, and the needs and desires of the general public and the local agencies. Extensive public involvement through public hearings and other appropriate media are encouraged and actively followed. Within a certain time period, comments are collected and reviewed with an appropriate response.

The MPO and COG decision-making process allows for numerous opportunities for public comment on the programming process and project selection. As a result of the Regional Transportation Plan, corridor profiles have been developed which eventually lead to programmable projects. Copies of the draft STIP are sent to the ADOT engineering districts and are available for review and comment from the public. A newspaper advertisement regarding the STIP is published statewide.

In order to develop cooperation and consultation with the general public, a series of hearings are held throughout the state in the spring at which all viewpoints can be heard regarding the Five-Year Transportation Facilities Construction Program, including highway and transit components as identified in the STIP (23 CFR §450.210). There are at least 30 days for public review of the STIP to allow for comments to be made. The responses collected are formally addressed.

ADOT's Internet website is used as an avenue for public comments on the STIP. Once the STIP is approved by FHWA and FTA, the final printed version will be available as well as posted on the ADOT website provided below. Amendments to the STIP are on-going and will be updated on the Internet. http://www.azdot.gov/MPD/priority_Programming/STIP.asp.

Air Quality

The amendments to the 1990 Clean Air Act require transportation conformity determinations of the Transportation Plan and Transportation Improvement Programs (TIPs) to the air quality State Implementation Plan (SIP). Metropolitan Planning Organizations (MPOs) plans and programs funded or approved under Title 23 (Highways) or the Federal Transit Act in areas that are nonattainment or that have been redesignated as attainment areas and are under maintenance plans for any National Ambient Air Quality Standards (NAAQS) must demonstrate conformity. Conformity means that a project will conform to a SIP(s) purpose of eliminating or reducing the severity and number of violations of the NAAQS, achieving expeditious attainment of such standards, and will not:

(a) cause or contribute to any new violations of any standard in any area,
(b) increase the frequency or severity of any existing standard violation in any area or,
(c) delay timely attainment of any standard or any required interim emission reductions or other milestones in any area.

The three MPOs that need conformity in the STIP are Yuma (YMPO), Tucson (PAG), and Phoenix (MAG).

Each MPO TIP must demonstrate that the regional emission analysis performed on the plan applies to their TIP. This determination means that the implementation of the projects and programs in the MPO TIPs are consistent with air quality goals. Since the STIP contains the MPO TIPs without modification, the implementation of the STIP will not make air quality worse or interfere with the purpose of the SIP.

The Transportation Conformity Rule is part of the policies established by the Environmental Protection Agency (EPA) joining and strengthening policies in SAFETEA-LU and the STIP. Under the Transportation Conformity Rule, Transportation Control Measures (TCMs) are strategies that are specifically identified and committed to in SIPs, and are either listed in Section 108 of

the Clean Air Act, or reduce transportation-related emissions by reducing vehicle use or improving traffic flow. One major source of funding for TCMs is the CMAQ (Congestion Mitigation and Air Quality) Program. These funds are used on congestion and air quality projects that reduce air quality emissions. CMAQ funds must be spent in nonattainment (areas not meeting NAAQS) or maintenance areas (a nonattainment area that meets the NAAQS to be redesignated as an attainment area).

Federal Lands Highway

The FHWA Office of Federal Lands Highway (FLH) works with ADOT as they are part of the Central Federal Lands Highway Division. The Office provides program stewardship and transportation engineering services for planning, design, construction, and rehabilitation of highways and bridges going through federally owned land. This helps improve transportation to and within the Federal and Tribal lands. The federal land projects are selected in accordance with 23 CFR §660 (Special Programs). In the partnership with ADOT, FHL provides valued technical assistance, financial resources, and context sensitive solutions. As a part of SAFETEA-LU, FHL assists partners like ADOT with several activities such as the Indian Reservation Roads and Bridges Programs, the Park Roads and Parkways Program, the Refuge Roads Program, the Forest Highway Program, and the Public Lands Highways Discretionary Program.

Indian Reservation Roads Transportation Improvements Program (IRR)

The Central Federal Lands Highway Division and the Bureau of Indian Affairs (BIA), Division of Transportation work in a joint agreement to administer this program. There are 22 Arizona Native Nations / Indian Tribes with lands that are covered either by the BIA Navajo Region and Western Region. The program provides funding to Tribes to help with the planning, design, construction and maintenance of all public roads. Funds from the IRR program can be used with US Department of Transportation projects providing access to or within the tribal or federal lands. It can be used as the state or local match as part of the apportionment of federal aid funding.

The Central Federal Lands Highway Division distributes the final IRR Transportation Improvement Program (TIP) representing the Navajo and Western Regions. This final IRR-TIP is sent to the FHWA Division Office in Arizona. From there, the FHWA office sends it to ADOT to be incorporated into the STIP.

CERTIFICATIONS

These certifications of the statewide transportation planning process are provided in accordance with the requirements of SAFETEA-LU (23 CFR §450.218). The certifications are reviewed to ensure that major issues of the State and non-urbanized areas are addressed and signed by the ADOT Multimodal Planning Division Director. The final approval of the STIP must be signed by the regional administrators of the Federal Highway Administration and the Federal Transit Administration.

** 23 USC §134 and 135, USC §5303 and 5304 – Metropolitan Transportation Planning, and Statewide Transportation Planning*

The State and the MPO shall certify to FHWA and FTA that the planning process is addressing major issues in their region and conducted in accordance with all applicable transportation planning requirements.

** Title VI of the Civil Right Act of 1964 as amended (42 USC §2000d-1) and 49 CFR Part 21*

Prohibits the exclusion from participation in, denial of benefits of, and discrimination under federally assisted programs on the grounds of race, color, or national origin.

** 49 USC §*5332 *- Nondiscrimination*

Prohibits discrimination on the basis of race, color, creed, national origin, sex, or age in employment or business opportunities.

** Section 1101(b) of SAFETEA-LU (Pub. L. 109-59) and 49 CFR Part 26 – Disadvantaged Business Enterprises*

Ensures nondiscrimination in the award and administration of Department of Transportation (DOT) - assisted contracts, the DOT's highway, transit, and airport financial assistance programs. To ensure that Disadvantaged Business Enterprises meet eligibility standards and that they are able to compete fairly for DOT-assisted contracts.

** 23 CFR Part 230 – External Programs*

Describes policies, procedures, and guidelines to implement an equal opportunity program on federal and federal-aid highway construction projects, and the preparation and submission of reports.

** Provisions of the Americans with Disabilities Act of 1990 (42 USC §12101 et seq.) and 49 CFR Parts 27, 37, and 38*

Ensures nondiscrimination based on disability in programs or activities receiving federal financial assistance. Regulations cover transportation for persons with disabilities, transportation services for the disabled, and accessibility specifications for transportation vehicles covered by the American with Disabilities Act (ADA).

** Title 49 Transportation CFR Part 26 – Disadvantaged Business Enterprises*

Ensures non-discrimination in the award and administration of DOT-assisted contracts the Department's highway, transit, and airport financial assistance programs. To ensure that Disadvantaged Business Enterprises meet eligibility standards and that they are able to compete fairly for DOT-assisted contracts.

** Sections 174 and 176 (c) and (d) of the Clean Air Act as amended (42 USC 7504, 7506 (c) and (d)) and 40 CFR Part 93*

Implement the planning process in nonattainment areas to determine which planning elements will be developed, adopted, and implemented to maintain or improve the air quality in the region.

** The Older Americans Act, as amended (42 USC §6101) Age Discrimination*

Prohibits discrimination on the basis of age in programs or activities receiving Federal financial assistance.

** 23 USC § 32 – Prohibition of Discrimination on the Basis of Sex*

Prohibits exclusion of a person on grounds of sex from the participation in, denied the benefits of, or subjected to discrimination under any program or activity receiving Federal assistance under this title.

** Section 504 of the Rehabilitation Act of 1973 (29 USC 794) and 49 CFR Part 27*

Prohibits exclusion of a person with disabilities from the participation in, denied the benefits of, or subjected to discrimination under any program or activity receiving Federal assistance under this title.

FINANCIAL SUMMARY, APPORTIONMENTS, ALLOCATIONS & ADVANCED CONSTRUCTION

FINANCIAL MANAGEMENT SERVICES

ESTIMATED FEDERAL AID HIGHWAY APPORTIONMENTS

(Dollars in Millions)

	ESTIMATED FY 10-11 ARIZONA APPORTIONMENTS	ESTIMATED FY 11-12 ARIZONA APPORTIONMENTS	ESTIMATED FY 12-13 ARIZONA APPORTIONMENTS	ESTIMATED FY 13-14 ARIZONA APPORTIONMENTS
APPORTIONMENTS				
INTERSTATE MAINTENANCE	$156.8	$158.4	$160.0	$161.6
NATIONAL HIGHWAY SYSTEM	189.8	191.7	193.6	195.6
SURFACE TRANSPORTATION PROGRAM	180.5	182.3	184.1	186.0
BRIDGE REPLACEMENT & REHABILITATION	28.5	28.8	29.1	29.4
CONGESTION MITIGATION & AIR QUALITY	54.9	55.5	56.0	56.6
RECREATIONAL TRAILS	1.6	1.6	1.6	1.6
HIGHWAY PLANNING & RESEARCH	14.7	14.8	15.0	15.2
METROPOLITAN PLANNING	5.9	5.9	5.9	5.9
HWY SAFETY IMPROVEMENTS	35.8	36.2	36.5	36.9
BORDER INFRASTRUCTURE PROGRAM	10.2	10.2	10.2	10.2
RAILROAD XING SAFETY	2.7	2.7	2.7	2.7
SAFE ROUTES TO SCHOOL	3.6	3.6	3.6	3.6
EQUITY BONUS	74.1	74.8	75.6	76.4
SUBTOTAL	**$759.1**	**$766.5**	**$773.9**	**$781.7**
APPORTIONMENT DISTRIBUTION BY ENTITY				
MAG	119.9	121.1	122.3	123.5
PAG	21.2	21.4	21.6	21.8
ADOT	575.6	581.2	586.8	592.7
OPTIONAL USE BY MAG, PAG, & OTHER LOCALS	26.8	27.1	27.4	27.8
OTHER LOCALS	15.6	15.7	15.8	15.9
SUBTOTAL	**$759.1**	**$766.5**	**$773.9**	**$781.7**
GRAND TOTAL FY11-14				$3,081.2
Portion of State Transportation Funds are flexed to FTA for Transit projects Statewide				

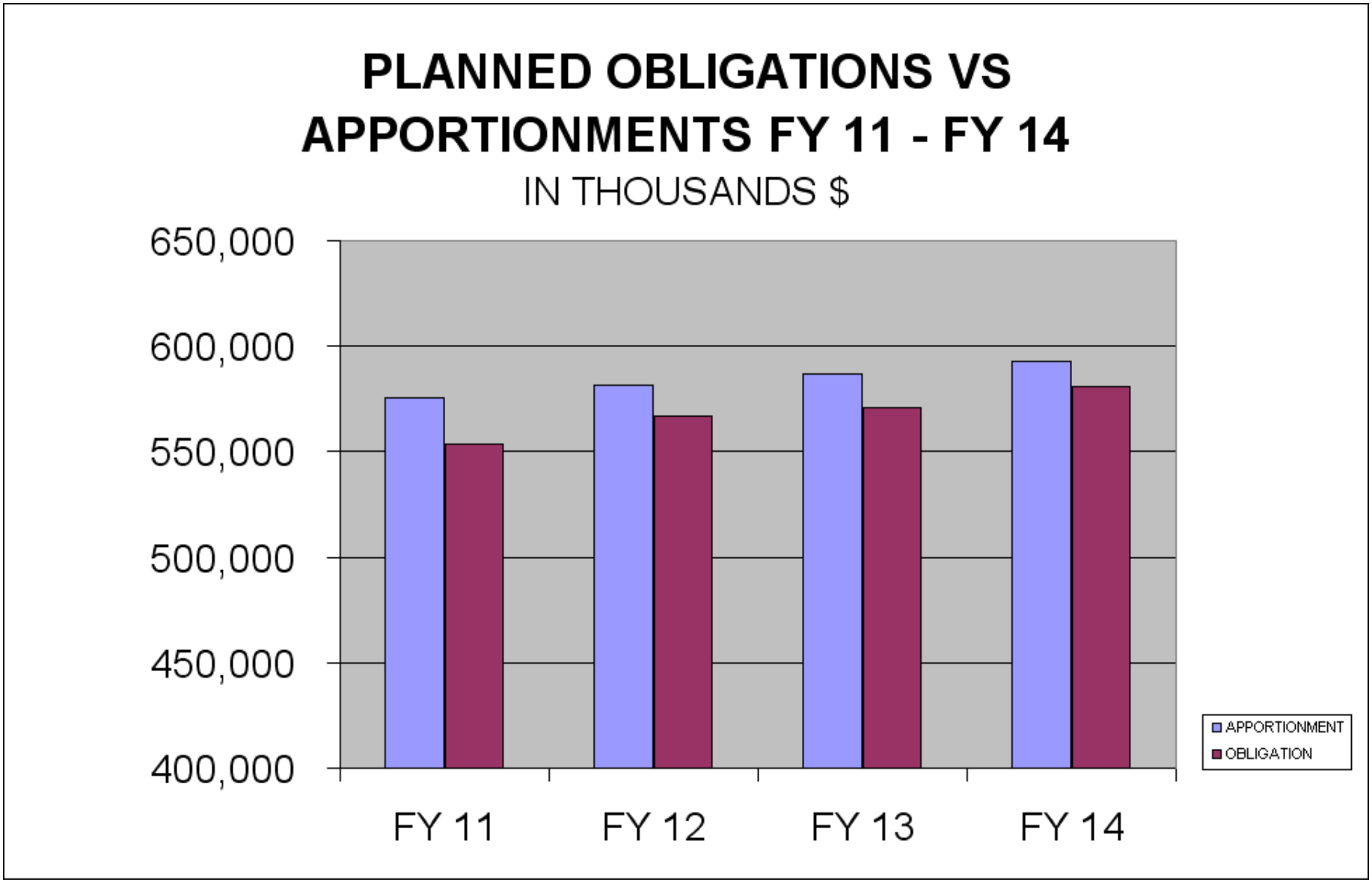
PLANNED OBLIGATIONS VS
APPORTIONMENTS FY 11 - FY 14
IN THOUSANDS $
650,000
600,000
550,000
500,000
450,000
400,000
FY 11
FY 12
FY 13
FY 14
APPORTIONMENT
OBLIGATION

PLANNED ADVANCE CONSTRUCTION PROJECTS

ITEM	RT	CO	MP	TRACS	FND SRC	FA NO	LOCATION	TYPE OF WORK	D	PROG YR	CURR COST	CONV 11	CONV 12	CONV 13	CONV 14
10112	10	PN	186.7	H798401C	IM	010-C(206)	EARLY RD TO JCT I-8	Widen roadway	T	2013	$19,400			$5,000	$5,000
10113	89	YV	319	H803901C	STP	089-B(203)	JCT 89A TO CHINO VALLEY (SOUTH CHINO LIMITS-JCT 89A) - PH II	Construct roadway widening	P	2014	$10,000				$2,500
10208	10	PM	248	H758301C	IM	010-D(211)	INA RD TI	Reconstruct TI & Mainline	T	2011	$17,400		$17,400		
10208	10	PM	248	H758301C	NH	010-D(211)	INA RD TI	Reconstruct TI & Mainline	T	2011	$17,764		$17,764		
10212	17	YV	232	C	NH		ROCK SPRINGS TO CORDES JUNCTION	Widen roadway	P	2014	$24,984				$6,000
10312	93	MO	101.8	H738801C	NH	093-B(204)	ANTELOPE WASH	Construct 4-lane divided highway.	K	2014	$20,000				$5,000
10412	89	CN	464.5	C	NH		CAMERON SECTION	Construct 4-lane urban with raised median, SR 64 intersection & new bridge.	F	2014	$10,000				$2,500
10413	93	MO	116.3	C	NH		CARROW TO STEPHENS	Construct 4-lane divided highway	K	2014	$21,400				$5,400
10512	89	YV	317.5	C	STP		JCT 89A TO MP 324	Widen the SR 89 corridor between SR 89A and MP 324 to improve capacity, operations and safety	P	2013	$15,000			$7,500	$7,500
10611	89	YV	322.2	H727601C	STP	A89-A(202)	VIEWPOINT TI	Construct TI	P	2011	$17,600		$17,600		
10810	89	CN	399	H413401C	STP	A89-B(002)	AIRPORT ROAD TI (JW POWELL BLVD)	Construct intersection improvements	F	2013	$6,250			$6,250	
11112	10	PM	236.4	C	NH		MARANA RD TO INA RD	Design (Reconstruct & widen frontage roads)	T	2014	$4,000				$4,000
11113	10	PM	236.4	C	NH		MARANA RD TO INA RD	Reconstruct & widen frontage roads to 40'	T	2014	$26,000				$6,500
11207	19	PM	58.7	H510501C	NH	019-A(014)	SAN XAVIER TO AJO WAY (JCT SR 86)	Widen Roadway	T	2014	$86,385				
11413	77	PM	82	C	STP		TANGERINE RD TO PINAL COUNTY LINE	Widening to 6 lanes	T	2013	$32,977				$8,000
11508	86	PM	159.5	H680601C	STP	086-B(210)	VALENCIA RD - KINNEY RD	Construct roadway widening to 4 lanes	T	2013	$21,518			$5,400	$10,800
11509	10	PM	252.8	H624101C	NH	010-D(013)	RUTHRAUFF RD - PRINCE RD	Reconstruct TI & Mainline	T	2011	$118,161	$2,532	$5,065	$5,065	$11,429
11510	95	YU	32	H459901C	NH	095-B(201)	AVENUE 9E TO ABERDEEN ROAD	Reconstruct Fortuna Wash Bridge and Ave 11E intersection, widen roadway	Y	2012	$10,000		$5,000	$5,000	

ITEM	RT	CO	MP	TRACS	FND SRC	FA NO	LOCATION	TYPE OF WORK	D	PROG YR	CURR COST	CONV 11	CONV 12	CONV 13	CONV 14
11510	95	YU	32	H459901C	NH	095-B(201)	AVENUE 9E TO ABERDEEN ROAD	Reconstruct Fortuna Wash Bridge and Ave 11E intersection, widen roadway	Y	2013	$10,000			$10,000	
11902	260	GI	269	H469801C	NH	053-2(043)	DOUBTFUL CANYON SECTION	Reconstruct Roadway	P	2011	$41,000	$1,001	$2,002	$2,002	$4,519
12303	191	AP	367	H436001C	HES	191-D(002)	NAHATA' DZIIL RD - SANDERS TI	Reconstruct 3 bridges and roadway	H	2013	$1,528			$1,528	
12303	191	AP	367	H436001C	STP	191-D(002)	NAHATA' DZIIL RD - SANDERS TI	Reconstruct 3 bridges and roadway	H	2013	$15,254			$4,000	$8,000
12910	60	PN	222.3	C	STP		SILVER KING SECTION	Reconstruct roadway	G	2011	$15,000		$15,000		
15211	17	CN	322.7	H630101C	NH	017-B(210)	MUNDS PARK TI	Reconstruct Traffic Interchange to Current Standards	F	2011	$16,000	$367	$734	$734	$1,656
18811	60	PN	200	H786501C	STP	060-C(205)	SIPHON DRAW - FLORENCE JCT	2"AC + FR	E	2011	$12,000		$12,000		
23701	40	AP	340	H552601C	NH	040-E(001)	SANDERS PORT OF ENTRY	Reconstruct POE	H	2013	$11,850				$3,000
27510	93	MO	108.9	H743901C	NH	093-B(203)	WAGON BOW RANCH	Construct Parallel Roadway	K	2011	$22,274	$531	$1,062	$1,062	$2,396
30010	93	MO	113	H743801C	NH	093-A(202)	SB DELUGE WASH	Construct Parallel roadway	K	2011	$22,800	$558	$1,116	$1,116	$2,518
40310	60	MA	148.9	H732801C	NH	060-B(204)	SR 101L (AGUA FRIA) TO MCDOWELL RD, PH 1	Widen roadway	E	2011	$21,000			$21,000	
40913	10	MA	122	H770901C	NH	010-B(204)	PERRYVILLE RD TI	Construct TI	E	2013	$13,800			$2,500	$5,000
41414	10	MA	151.5	C	STP		32ND ST - SR 202L, SANTAN, PHASE 2	Construct Local Express Lanes	E	2014	$54,000				
41414	10	MA	151.5	C	IM		32ND ST - SR 202L, SANTAN, PHASE 2	Construct Local Express Lanes	E	2014	$60,000				
43414	101	MA	41	H687401C	STP	101-B(203)	SHEA BLVD TO SR 202L (RED MTN)	Construct GPL	E	2014	$61,000				
43712	303	MA	105	H787201C	STP	303-A(201)	THOMAS RD - CAMELBACK RD	Construct New Roadway	E	2012	$72,000		$10,000	$10,000	$10,000
43912	303	MA	107	H787301R	STP	303-A(202)	CAMELBACK RD - GLENDALE AVE	Right-Of-Way	E	2012	$11,700		$11,700		
43913	303	MA	107	H787301C	STP	303-A(202)	CAMELBACK RD - GLENDALE AVE	Construct New Roadway	E	2013	$62,900			$15,700	
43914	303	MA		C	NH		US 60 GRAND AVE / SR 303L TI, INTERIM	Construct Interim TI	E	2014	$48,400				
44013	303	MA		R	STP		US 60 GRAND AVE / SR 303L TI, INTERIM	Right-Of-Way	E	2013	$25,000			$12,500	$12,500
44112	303	MA	109	H787401C	NH	303-A(203)	GLENDALE AVE - PEORIA AVE	Construct New Roadway	E	2012	$113,000		$20,000	$20,000	$20,000
44113	10	MA	151.5	C	STP		32ND ST - SR 202L, SANTAN, PHASE 1	Construct Local Express Lanes	E	2013	$17,400			$4,500	$9,000

ITEM	RT	CO	MP	TRACS	FND SRC	FA NO	LOCATION	TYPE OF WORK	D	PROG YR	CURR COST	CONV 11	CONV 12	CONV 13	CONV 14
44311	303	MA	105	H787201R	NH	303-A(201)	THOMAS RD - CAMELBACK RD	Right-Of-Way	E	2011	$52,200	$10,000	$10,000	$16,100	$16,100
44313	10	MA	151.5	R	IM		32ND ST - SR 202L, SANTAN, PHASE 3	Right-Of-Way	E	2013	$25,000			$12,500	
44314	10	MA	151.5	R	IM		32ND ST - SR 202L, SANTAN, PHASE 3	Right-Of-Way	E	2014	$47,200				$15,000
44513	202	MA		R	NH		17TH AVE TO 51ST AVE, SEGMENT 3	Right-Of-Way	E	2013	$20,000			$5,000	$5,000
44612	10	MA	151.5	D	IM		32ND ST - SR 202L, SANTAN, PHASE 1	Design	E	2012	$11,700		$5,700	$6,000	
44812	10	MA	151.5	R	IM		32ND ST - SR 202L, SANTAN, PHASE 2	Right-Of-Way	E	2012	$24,900			$24,900	
44912	202	MA		D	NH		17TH AVE TO 51ST AVE, SEGMENT 3	Design New Freeway	E	2012	$16,000		$8,000	$8,000	
45012	202	MA		R	STP		17TH AVE TO 51ST AVE, SEGMENT 3	Right-Of-Way	E	2012	$80,000		$10,000	$20,000	$20,000
45211	303	MA	109	H787401R	STP	303-A(203)	GLENDALE AVE - PEORIA AVE	Right-Of-Way	E	2011	$80,900		$26,000	$26,000	$28,900
72513	999	SW		C	FA		PAVEMENT PRESERVATION	Pavement Preservation	SW	2013	$135,000				$33,750
72514	999	SW		C	FA		PAVEMENT PRESERVATION	Pavement Preservation	SW	2014	$140,000				
AC Conversions by Year												**$14,989**	**$196,143**	**$259,357**	**$271,968**

ADVANCED CONSTRUCTION PROJECTS TO BE CONVERTED

ITEM	RT	CO	MP	TRACS	FND SRC	FA NO	LOCATION	TYPE OF WORK	D	PROG YR	AC BALANCE	CONV 11	CONV 12	CONV 13	CONV 14
10106	10	CH	300	H650401C	NH	010-E(200)	I-10@SR-90 TI	Reconstruction	S	2010	$31,967	$31,967			
14601	260	GI	262	H469901C	NH	260-B(201)	LITTLE GREEN VALLEY	Reconstruction	P	2008	$12,831	$12,831			
27110	10	PN	210	H769602R	STP	010-D(205)	I-10, SR-87 TI & PICACHO ROW	Right-Of-Way	T	2010	$2,830	$2,830			
27610	191	GH	100	H818501C	STP	191-B(201)	BOWIE JUNCTION	Major Widening	S	2010	$11,310	$11,310			
43408	10	MA	126	H709601C	IM	010-B(201)N	SARIVAL AVE TO SR 101L	Major Widening	E	2008	$46,954		$13,200	$2,205	$31,549
45310	303	MA	112	H714002R	NH, EB	303-A(207)	303, OLIVE AVE TO BELL RD	Right-Of-Way	E	2010	$20,510	$20,510			
45510	303	MA	112	H714102R	NH, STP, EB	303-A(208)	303, BELL RD TO MP 20 ROW	Right-Of-Way	E	2010	$16,691	$16,691			
45610	303	MA	104	H713902R	IM, NH, STP, EB	303-A(206)	I-10, TRAFFIC INTERCHANGE ROW	Right-Of-Way	E	2010	$28,294	$28,294			
46710	202	MA	44	H745701C	NH, EB	202-C(202)	SANTAN FREEWAY I-10 TO GILBERT RD	HOV Lanes	E	2010	$58,795	$58,795			
46810	101	MA	1	H745601C	NH, STP	101-A(208)	I-10 TO TATUM BLVD	HOV Lanes	E	2010	$84,221	$2,881	$5,762	$5,762	$13,000
										AC Conversions by Year		**$186,109**	**$18,962**	**$7,967**	**$44,549**

ADOT HIGHWAY PROJECTS

STATE HIGHWAY PROJECTS, FY 2011 – 2014

CFY	RT	-	BMP	CO	Item No	TRACS	LOCATION	TypeOfWork	FUNDS	COST ($000)	FED ($000)	MATCH ($000)
2011	10		52	LA	16411	H751101C	BOUSE WASH REST AREA - GAS LINE RD	R&R 1/2" FR (TL) & R&R 4" AC & 1/2" AR-ACFC (PL)	IM	$11,300	$10,656	$633
2011	10		196.4	PN	19711	H798402R	EARLY RD TO JCT I-8	Right of Way Acquisition	IM	$5,000	$4,715	$280
2011	10		199.7	PN	15411	H816801C	I-8 TO SR 87	Roadway Widening	TEA	$1,500	$1,415	$84
2011	10		208.8	PN	19811	H769601U	SR 87 TO TOWN OF PICACHO	Utility Relocation	IM	$1,664	$1,569	$93
2011	10		239	PM	21310	H746701U	TANGERINE TI	Utility & Railroad Agreements	PAG 2.6%	$1,500		
2011	10		248	PM	10208	H758301C	INA RD TI	Reconstruct TI & Mainline	IM	$17,400	$16,408	$974
2011	10		248	PM	10208	C	INA RD TI	Reconstruct TI & Mainline	NH	$17,764	$16,751	$995
2011	10		252.8	PM	11509	H624101C	RUTHRAUFF RD - PRINCE RD	Reconstruct TI & Mainline	NH	$118,161	$111,426	$6,617
2011	10		252.8	PM	11509	H624101C	RUTHRAUFF RD - PRINCE RD	Reconstruct TI & Mainline (Landscaping & Aesthetics)	TEA	$2,872	$2,708	$161
2011	10		252.8	PM	11509	H624101C	RUTHRAUFF RD - PRINCE RD	Reconstruct TI & Mainline	HSIP	$5,000	$4,715	$280
2011	10		253	PM	19210	H624103D	RUTHRAUFF RD - PRINCE RD	Design (Mainline Widening to 8 Lanes)	NH	$635	$599	$36
2011	10		260	PM	19810	H796601C	INTERIM TRAFFIC OPERATION CENTER (ITOC) SIGNAL EXPANSION	Adding additional signal control	PAG 2.6%	$240		
2011	10		260	PM	10811	H796502X	INTERIM TRAFFIC OPERATION CENTER (ITOC)	Regional Traffic Operations Center	PAG 2.6%	$1,020		
2011	10		288.4	PM	14607	C	CIENEGA CREEK - MARSH STATION, PHASE II	New railroad tracks	STATE	$3,400		
2011	10		288.4	PM	13408	H747301C	CIENEGA CREEK - MARSH STATION, PHASE III	Remove existing rail & bridge, reconstruct mainline	IM	$9,400	$8,864	$526
2011	17		220.4	MA	12911	H810701C	MP 220.35 @ CAP	Pedestrian/Bicycle Bridge	TEA	$3,035	$2,862	$170
2011	17		305	YV	19111	H754701C	STONEMAN LAKE RD TI - COCONINO CO LINE (NB)	R&R 3" AC & FR	IM	$5,500	$5,187	$308
2011	17		311.6	CN	14811	H776501C	YAVAPAI COUNTY LINE - MUNDS PARK (SB)	R&R, AR-ACFC	IM	$5,800	$5,469	$325
2011	17		319	CN	12311	H774001C	MUNDS PARK, ELK VEHICLE COLLISION REDUCTION	Retrofitting Existing Fencing, Adding New fencing & Providing Connections for Elk Movements	TEA	$1,130	$1,066	$63
2011	17		337.4	CN	14111	H788801C	AIRPORT RD TI #632	Bridge & approach roadway repairs	BR	$340	$272	$68
2011	19		19.32	PM	14411	H771801C	VARIOUS BRIDGES ON I-19	Bridge Scour Retrofit	BR	$1,545	$1,236	$309
2011	19		47	PM	18509	H722201C	SAHUARITA TI	Construct Traffic Interchange	IM	$3,000	$2,829	$168
2011	40		0	MO	16511	H766301C	CA BORDER - MP 2 (EB & WB)	R&R AC (5" TL & 3" PL) & FR	IM	$4,769	$4,497	$267
2011	40		49.2	MO	14211	H799201C	JOHNSON WASH BRIDGE #245	Scour Retrofit	BR	$200	$160	$40
2011	40		132	YV	16611	H729501C	SELIGMAN - PINEVETA (EB)	RR (5" TL & 3" PL) & 2" AC & ARFC	IM	$6,310	$5,950	$353
2011	40		161	CN	20311	H823701C	WEST WILLIAMS TO GARLAND PRAIRIE	Micro-Surfacing	IM	$1,790	$1,688	$100
2011	40		196.5	CN	15311	L	LONE TREE ROAD TRAFFIC INTERCHANGE	Feasibility Study	STP	$300	$283	$17
2011	40	B	199.3	CN	18711	H722301C	STEVE'S BLVD / SANTA FE AVE	Construct bus pull-out/right turn lane	STP	$14	$13	$1
2011	40	B	199.3	CN	18711	H722301C	STEVE'S BLVD / SANTA FE AVE	Construct bus pull-out/right turn lane	STP	$226	$213	$13
2011	40		217.9	CN	16711	H754801C	COCONINO NATIONAL FOREST BOUNDARY - BUFFALO RANGE (EB & WB)	R&R 3" AC & FR	IM	$10,101	$9,525	$566
2011	40		311.6	AP	20911	H757301C	PETRIFIED FOREST NATIONAL PARK - PINTA TI (EB & WB)	R&R AC (5" TL & 4" PL) & 2" AC & FR	IM	$19,000	$17,917	$1,064
2011	60		0	LA	10211	H739001C	ALAMO LAKE STATE PARK	Construct parking	STATE	$800		
2011	60		107.5	MA	11511	H732501C	VULTURE MINE RD - LOS ALTOS DR	Multi Use Path	TEA	$908	$856	$51
2011	60		189	MA	25410	H798301C	SOSSAMAN RD TO MERIDIAN DR (WB)	Micro Seal	NH	$491	$463	$27
2011	60		200	PN	18811	H786501C	SIPHON DRAW - FLORENCE JCT	2"AC + FR	STP	$12,000	$11,316	$672
2011	60		220	GI	14407	H684501C	BOYCE THOMPSON STATE PARK	Construct road	STATE	$1,400		
2011	60		222.3	PN	12910	C	SILVER KING SECTION	Reconstruct roadway	STP	$15,000	$14,145	$840
2011	60		225	PN	17311	H788901C	SUPERIOR CITY LIMITS - GILA COUNTY LINE	Double Chip Seal	STP	$1,200	$1,132	$67
2011	60		230	PN	11008	H581801C	OAK FLAT - DEVIL'S CANYON	Construct passing/climbing lane	STP	$6,250	$5,894	$350

STATE HIGHWAY PROJECTS, FY 2011 – 2014

CFY	RT	-	BMP	CO	Item No	TRACS	LOCATION	TypeOfWork	FUNDS	COST ($000)	FED ($000)	MATCH ($000)
2011	60		388.6	AP	18511	H766901C	JCT 180 (SPRINGERVILLE) - STATE LINE (EB & WB)	R&R 2" AC & FR	NH	$5,900	$5,564	$330
2011	64		235	CN	15310	H692701C	TUSAYAN STREET IMPROVEMENTS	Widen roadway and safety improvements	NH	$2,000	$1,886	$112
2011	64		235	CN	15310	H692701C	TUSAYAN STREET IMPROVEMENTS	Widen roadway and safety improvements	NH	$2,900	$2,735	$162
2011	64		235	CN	12411	H728701C	TUSAYAN, PHASE I	Sidewalks, Shared Use Paths, & Landscaping	TEA	$811	$765	$45
2011	64		316	CN	12611	H783201C	TUSAYAN, PHASE 2	Sidewalks, Shared Use Paths, & Landscaping	TEA	$996	$939	$56
2011	66			SW	12811	H817401C	NATIONAL SCENIC BYWAYS	Install 70 Signs	TEA	$20	$19	$1
2011	68		0	MO	17711	H819701C	MCCORMICK - GOLDEN VALLEY	Double Chip Seal	STP	$1,741	$1,642	$97
2011	68		14	MO	20211	H823301C	EGAR RD TO TOOMAN RD	Double Chip Seal	STP	$2,100	$1,980	$118
2011	69		289	SC	12011	H747601C	WESTERN TERMINUS, PHASE III (PRESCOTT VALLEY)	Multi-Use Path	TEA	$1,018	$960	$57
2011	69		289	YV	12211	H715301C	GLASSFORD HILL RD TO STARLIGHT DR, PHASE II (PRESCOTT VALLEY)	Multi Use Path	TEA	$892	$841	$50
2011	70		253.4	GI	15408	H788401D	RAILROAD OVERPASS TO JCT SR 77	Design (roadway and railroad structure)	STP	$340	$321	$19
2011	70		271.3	GI	14710	H661401C	SAN CARLOS RIVER BR #2910	Bridge replacement	BR	$10,000	$8,000	$2,000
2011	70		335.6	GH	15811	H802201C	REAY LANE - HOLLYWOOD RD	Micro Seal	STP	$1,137	$1,072	$64
2011	70		340.1	GH	16111	H510901D	SAFFORD TO SOLOMON	Design (roadway widen from two to four lanes with a continuous center turn lane)	STP	$2,000	$1,886	$112
2011	70		378.9	GE	11911	H723701C	SANDRA DAY O'CONNOR WALKWAY (DUNCAN)	Concrete Sidewalk with Landscaping, Benches, Trash Receptacles & Entry Signage on EB Side of US 70	TEA	$225	$212	$13
2011	77		100	PN	10311	H739101C	ORACLE STATE PARK	Construct parking	STATE	$500		
2011	77		114	PN	11711	H702001C	SO OLD 77 - WEST COPPER STREET (MAMMOTH)	Sidewalk & Pedestrian Lighting	TEA	$557	$525	$31
2011	80		364	CH	10711	H624302C	DOUGLAS STRATEGIC WEIGHT & INSPECTION STATION (NE CORNER SR 80 & US 191)	Construction of New Administration & Truck Inspection Buildings	CBI	$2,439	$2,300	$137
2011	82		9.6	SC	14311	H799001C	COMORO CANYON BR #412	Bridge Scour Retrofit	BR	$200	$160	$40
2011	86		137.1	PM	11609	H740301C	SAN PEDRO ROAD SEGMENT	Widen roadway to 40'	STP	$15,100	$14,239	$846
2011	86		159.5	PM	19411	H680601D	VALENCIA RD - KINNEY RD	Design	STP	$4,000	$3,772	$224
2011	86		159.5	PM	19511	H680602R	VALENCIA RD - KINNEY RD	Right of Way Acquisition	STP	$1,700	$1,603	$95
2011	87		218	GI	16911	H807201C	MP 218 - MP 224.9, PHASE III	Embankment Repairs	NH	$5,100	$4,809	$286
2011	87		255.9	GI	20511	H823801C	CRACKER JACK RD - PINE DUMP	Double Chip Seal	STP	$780	$736	$44
2011	87		263	GI	13409	H718301C	TONTO NATURAL BRIDGE	Construct new road	STATE	$675		
2011	89		309.4	YV	12511	H755301C	SR 89, WHITE SPAR	Roadway Widening and Enhancement	STP	$900	$849	$50
2011	89		309.4	YV	12511	H755301C	WHITE SPAR RD	Sidewalks and Bicycle Lanes, Drainage Improvements & R/W Acquisition	TEA	$1,321	$1,246	$74
2011	89		309.4	YV	12511	H755301C	WHITE SPAR RD	Sidewalks and Bicycle Lanes, Drainage Improvements & R/W Acquisition	STP	$1,000	$943	$56
2011	89		309.4	YV	12511	H755302R	WHITE SPAR RD	Sidewalks and Bicycle Lanes, Drainage Improvements & R/W Acquisition	TEA	$500	$472	$28
2011	89		324	YV	13411	H810101C	CHINO VALLEY	Construct Sidewalk & Landscaping in the area reconstructed to 4 lane divided highway	TEA	$1,519	$1,432	$85
2011	89	A	349	YV	13511	H816501C/D	COTTONWOOD - CLARKDALE	Construct Sidewalk & Landscaping in the area reconstructed to 4 lane divided highway	TEA	$1,415	$1,334	$79
2011	89	A	370.8	YV	12711	H756001C	WEST SEDONA (NB & SB)	R&R 2.5" AC (Add ADA Ramps)	STP	$4,000	$3,772	$224
2011	89	A	370.8	YV	12711	H756001C	WEST SEDONA (NB & SB)	R&R 2.5" AC (add ADA ramps)	TEA	$300	$283	$17
2011	89	A	370.8	YV	12711	H756001C	WEST SEDONA (NB & SB)	R&R 2.5" AC (Add ADA Ramps)	GVT	$70		
2011	89	A	371	YV	10911	H713001C	DRY CREEK TO AIRPORT ROAD	Continuous Highway Lighting	HSIP	$2,000	$1,886	$112
2011	89		434.5	CN	18311	H820301C	DIVIDE - ANELOPE HILLS	Micro Seal	NH	$835	$787	$47

STATE HIGHWAY PROJECTS, FY 2011 – 2014

CFY	RT	-	BMP	CO	Item No	TRACS	LOCATION	TypeOfWork	FUNDS	COST ($000)	FED ($000)	MATCH ($000)
2011	89	A	549	CN	15711	H802601C	HOUSE ROCK VALLEY - WINTER RD	Micro Seal	NH	$1,717	$1,619	$96
2011	90		328.6	CH	15610	H600501C	SAN PEDRO RIVER BR (STRUCTURE NO 2944)	Bridge replacement	BR	$2,500	$2,000	$500
2011	90		328.6	CH	15610	H600501C	SAN PEDRO RIVER BR (STRUCTURE NO 2944)	Bridge replacement	STP	$2,100	$1,980	$118
2011	92		327.2	CH	22108	HX20601C	RAMSEY CANYON RD	Install a new traffic signal	STATE	$135		
2011	93		1	MO	13311	RH00401X	HOOVER DAM TO MP 17	Revegetation within the median and the new construction limits	TEA	$350	$330	$20
2011	93		101.8	MO	11009	R	ANTELOPE WASH	Acquire Right of Way	NH	$700	$660	$39
2011	93		144	MO	13211	TBD	MP 144	Construct Desert Tortoise Ramps in Recently Extended Drainage Structures Area	TEA	$850	$802	$48
2011	95		0	MO	10511	D	LAKE HAVASU STATE PARK (CONTACT POINT)	Design, Phase II	STATE	$100		
2011	95		144.8	LA	14511	H596901C	COLORADO RIVER @ PARKER, STR #1488	Bridge Replacement (STR #191)	BR	$16,000	$12,800	$3,200
2011	95		236.4	MO	24110	H777301C	JOY LANE	Drainage improvements	NH	$400	$377	$22
2011	101	L	18.4	MA	20111	H822901C	FRONTAGE RD, 67TH AVE - 19TH AVE	Micro-Surfacing	NH	$230	$217	$13
2011	160		349	CN	16310	H709101C	JCT NAVAJO ROUTE 16	Construct turn lanes	NH	$700	$660	$39
2011	160		375.9	NA	11710	H512001C	JCT SR 564 - TSEGI, PHASE I	Construct dual passing lanes	NH	$2,250	$2,122	$126
2011	179		302	YV	50210	H791401X	RED ROCK SCENIC BYWAY, CMP YEAR 3	Implement the Corridor Management Plan (CMP)	PRVT	$6		
2011	179		302	YV	50210	H791401X	RED ROCK SCENIC BYWAY	Develop and implement the Year 3 CMP(Corridor Management Plan)	SB	$25		
2011	180		216	CN	19011	HX17101C	FOREST AVENUE	Intersection Improvements	STP	$251	$237	$14
2011	189		0	SC	20705	C,X	MARIPOSA PORT OF ENTRY	Cyberport Improvements	STP	$140	$132	$8
2011	189		0	SC	20811	H809801C	BORDER TO JCT B-19 (NB & SB)	RR 3" & AR-ACFC	STP	$4,500	$4,244	$252
2011	189		0.1	SC	18006	H790601C	MARIPOSA PORT OF ENTRY, NOGALES	Construct new parking area & road improvements	CBI	$1,079	$1,017	$60
2011	191		151.7	GE	17710	H790201C	MP 151.68 to MP 151.87	Slope Flattening	STP	$1,000	$943	$56
2011	191		159.9	GE	18611	H766501C	OLD SAFFORD RD - HILL ST (NB & SB)	Mill 5/8" & FR	STP	$2,400	$2,263	$134
2011	191		225	GE	50011	H748301X	CORONADO TRAIL SCENIC BYWAY: BLUE VISTA OVERLOOK	Rehabilitate Overlook	SB	$60		
2011	191		225	GE	50011	H748301X	CORONADO TRAIL SCENIC BYWAY: BLUE VISTA OVERLOOK	Rehabilitate Overlook	GVT	$15		
2011	191		344.6	AP	17011	H589501C	WITCH WELL - SANDERS	1/2" AR-ACFC Overlay	STP	$8,069	$7,609	$452
2011	191		367	AP	16308	R	NAHATA' DZIIL RD - SANDERS TI	Acquire Right of Way	STP	$600	$566	$34
2011	191		385.5	AP	20411	H824401C	SOUTH OF KLAGETOH	Double Chip Seal	STP	$750	$707	$42
2011	191		448.3	AP	21008	H748601C	CHINLE TO MANY FARMS, PH I & PH II	Replace and install fencing and cattle guards	STP	$1,300	$1,226	$73
2011	238		31.8	MA	21011	H786201C	91ST AVENUE TO JCT SR-347	RR3"AC+FR	STP	$6,400	$6,035	$358
2011	238		31.8	MA	21011	H786201C	91ST AVENUE TO JCT SR-347	RR3"AC+FR	STP	$2,100	$1,980	$118
2011	260		214	YV	10011	H386802C	WESTERN DRIVE TO THOUSAND TRAILS	Reconstruct roadway (JPA payment)	FA	$11,200		
2011	260		269	GI	15605	H469801D	DOUBTFUL CANYON SECTION	Design (Roadway)	STATE	$236		
2011	260		282.5	NA	17911	H802101C	WOOD CANYON LAKE - HEBER	Double Chip Seal	STP	$1,972	$1,860	$110
2011	260		338	NA	20711	HX22701C	OLD LINDEN RD	Traffic Signal	NH	$308	$290	$17
2011	260		338	NA	20711	HX22701C	OLD LINDEN RD	Traffic Signal	GVT	$154		
2011	260		356	NA	15209	H681201C	MP 356-357.6	Install new right-of-way fence	STP	$240	$226	$13
2011	260		383	AP	17211	H794301C	OLD YARD - GREER, JCT SR 373	Micro Seal	STP	$250	$236	$14
2011	264		403	NA	17411	H818701C	KEAMS CANYON TO BIA 06	Double Chip Seal	STP	$673	$635	$38
2011	264		418	NA	17511	H818601C	BASHBITO VALLEY - STEAMBOAT	Micro Seal	STP	$569	$537	$32
2011	347		172.7	PN	19911	H700701L	UNION PACIFIC RR CROSSING	Design Concept Report/Environmental Document	GVT	$500		
2011	347		172.7	PN	19911	H700701L	UNION PACIFIC RR CROSSING	Design Concept Report/Environmental Assessment	STP	$500	$472	$28

STATE HIGHWAY PROJECTS, FY 2011 – 2014

CFY	RT	-	BMP	CO	Item No	TRACS	LOCATION	TypeOfWork	FUNDS	COST ($000)	FED ($000)	MATCH ($000)
2011	366		127	GH	13011	H803501C	SWIFT TRAIL SQUIRREL CROSSINGS	Maintaining Habitat Connectivity for the Federally Listed Endangered Mt Graham Red Squirrel	TEA	$1,250	$1,179	$70
2011	366		143.2	GH	13111	H804101C	SWIFT TRAIL SCENIC BYWAY	Construct Information Kiosk	TEA	$650	$613	$36
2011	387		0	PN	15911	H802301C	NORTH OF SR 84	Micro Seal	STP	$378	$356	$21
2011	999			SW	12610	D	TOC PASSING LANE	Design passing lane	STATE/FA	$500		
2011	999			SW	12810	L	TOC MAJOR PROJECT/CORRIDOR STUDIES	DCR/Location Studies	STP	$2,000	$1,886	$112
2011	999			SW	13010	D	TOC - MAJOR PROJECT DESIGN	FY 2011 & 2012 Project Design	STP	$4,000	$3,772	$224
2011	999			SW	13611	H813701C	STATEWIDE HISTORIC MARKERS	Repair & Replace Historic Markers	TEA	$500	$472	$28
2011	999			SW	13711	H818001C/D	STATEWIDE HISTORIC MARKERS	Install 100 New Centennial Historic Markers	TEA	$300	$283	$17
2011	999			SW	13811	TBD	ARIZONA SCENIC BYWAYS	Update Website (AOT)	TEA	$25	$24	$1
2011	999			YU	15511	H802901C	YUMA DISTRICT WIDE	Pavement Preservation	STP	$1,980	$1,867	$111
2011	999			MO	15611	H802701C	KINGMAN DISTRICT WIDE	Micro Seal	STP	$1,940	$1,829	$109
2011	999			PM	16011	L	PAG REGIONWIDE	Scoping Pool (Preliminary studies)	PAG 2.6%	$754		
2011	888			MA	17811	H802001C	PHOENIX DISTRICT WIDE	Micro Seal	IM	$1,132	$1,067	$63
2011	999			SW	18011	H819501C	SAFFORD DISTRICT WIDE	Double Chip Seal	STP	$1,100	$1,037	$62
2011	999			MA	18211	M502201X	PHOENIX METRO AREA, VARIOUS LOCATIONS	Replace Obsolete Analog Radio System with an Updated Digital Interoperable Radio Communication System	HSIP	$3,100	$2,923	$174
2011	888			MA	18411	H819901C	PHOENIX DISTRICT WIDE	Micro Seal	STP	$525	$495	$29
2011	999			SW	19211	H822801C	TUCSON DISTRICT WIDE	Crack Seal	STP	$550	$519	$31
2011	999			SW	19311	H823401C	YUMA DISTRICT WIDE	Crack Seal	IM	$2,460	$2,320	$138
2011	999			PM	20011	H823601C	TUCSON DISTRICT WIDE	Double chip seal (3 locations on SR 286 & SR 79).	STP	$1,185	$1,117	$66
2011	999			GH	20611	H824001C	SAFFORD DISTRICT WIDE	Double Chip Seal	STP	$1,130	$1,066	$63
2011	999			GH	24210	H795201C	SAFFORD DISTRICT WIDE	Micro Seal	STP	$200	$189	$11
2011	999			SW	70011	D	ENGINEERING TECHNICAL GROUP	Construction Preparation: Technical Engineering Group	FA	$1,410		
2011	999			SW	70111	D	ROADWAY GROUP	Construction Preparation: Roadway Group	FA	$7,409		
2011	999			SW	70211	D	TRAFFIC GROUP	Construction Preparation: Traffic Group	FA	$3,249		
2011	999			SW	70311	G	MATERIALS GROUP	Construction Preparation: Materials Group	FA	$3,095		
2011	999			SW	70411	D	PROJECT MANAGEMENT	Construction Preparation: Statewide Project Management	FA	$2,000		
2011	999			SW	70511	D	ENGINEERING DEVELOPMENT	Design Contract Modifications (ECS)	FA	$5,463		
2011	999			SW	70711	D	INTERMODAL TRANSPORTATION DIVISION	Statewide Engineering Development	FA	$9,169		
2011	999			SW	70811	U	UTILITY GROUP	Utility Location Services	FA	$2,100		
2011	999			SW	70911	X	HAZARDOUS MATERIAL	Hazardous Material Removal	FA	$100		
2011	999			SW	71011	R	R/W ACQUISITION & APPRAISAL	Right-Of-Way Acquisition & Appraisal	FA	$2,000		
2011	999			SW	71111	R	R/W PLANS	Right-Of-Way Plans & Titles Preparation	FA	$5,000		
2011	999			SW	71211	C	TRAFFIC ENGINEERING	Traffic Signals	FA	$1,787		
2011	999			SW	71311	C	SIGNAL WAREHOUSE	Signal Warehouse & RPMS	STATE	$4,340		
2011	999			SW	71411	C	BRIDGE INSPECTION & REPAIRS	Fund provides for bridge inspection program for emergency bridge repairs & upgrading	FA	$8,298		
2011	999			SW	71511	C	BRIDGE, SCOUR	Bridge Scour Protection	FA	$1,600		
2011	999			SW	71611	X	TRANSPORTATION ENHANCEMENT IMPROVEMENTS	Scenic Roads Program	FA	$430		
2011	999			SW	71911	D	ENVIRONMENTAL – ARCHAEOLOGICAL	Archaeological Studies	FA	$3,354		

STATE HIGHWAY PROJECTS, FY 2011 – 2014

CFY	RT	-	BMP	CO	Item No	TRACS	LOCATION	TypeOfWork	FUNDS	COST ($000)	FED ($000)	MATCH ($000)
2011	999			SW	72011	U	UTILITY RELOCATION	Utility Relocation Agreement: Relocation of utilities with prior rights, as required by ADOT construction	FA	$1,285		
2011	999			SW	72111	C	EMERGENCY PROJECTS	Contract Repair	FA	$2,330		
2011	999			SW	72311	C	CONTINGENCY	Program Cost Adjustments	FA	$7,410		
2011	999			SW	72511	C	PAVEMENT PRESERVATION	Pavement Preservation	FA	$37,997		
2011	999			SW	72611	C	RAILWAY HIGHWAY CROSSING	Safety	RHC	$2,340		
2011	999			SW	72711	C	HIGH RISK RURAL ROADS	Safety	HSIP	$4,840	$4,564	$271
2011	999			SW	72811	C	HIGHWAY SAFETY IMPROVEMENT PROGRAM	Safety	HSIP	$17,105	$16,130	$958
2011	999			SW	72811	C	HIGHWAY SAFETY IMPROVEMENT PROGRAM (LOCAL PROJECTS)	Safety	HSIP	$5,627	$5,306	$315
2011	999			SW	72911	P	PLANNING RESEARCH	State Planning Research	SPR	$19,773		
2011	999			SW	73011	X	CIVIL RIGHTS OFFICE	Supportive Services Programs	DBE	$762		
2011	999			SW	73111	X	PUBLIC INFORMATION	Public Information	FA	$3,000		
2011	999			SW	73311	C	DISTRICT MINOR PROJECTS	Construct District Minor Projects	FA	$35,851		
2011	999			SW	73411	D/C	REST AREA REHABILITATION	Emergency Repairs	FA	$1,000		
2011	999			SW	73511	L	SCOPING	Major Project Scoping	FA	$2,003		
2011	999			SW	73911	X	OUTDOOR ADVERTISING CONTROL	Outdoor Advertising Control	FA	$300		
2011	999			SW	74311	C	PORT OF ENTRY	Operational Support / Capital Purchases	FA	$4,607		
2011	999			SW	74411	D	DISTRICT MINOR PROJECTS	Design	FA	$4,000		
2011	999			SW	74511	X	PRIVITIZATION	Alternative Funding / Public Private Partnerships (P3)	STATE	$1,083		
2011	999			SW	74811	C	MINOR PAVEMENT PRESERVATION	Construct Minor Pavement Preservation	FA	$5,119		
2011	999			SW	75011	C	TRANSPORTATION ENHANCEMENT IMPROVEMENTS	Projects of Opportunity	TEA	$4,490	$4,234	$251
2011	999			SW	75211	X	RISK MANAGEMENT	Risk Management Indemnification	FA	$2,500		
2011	999			SW	75311	C	TRANSPORTATION ENHANCEMENT IMPROVEMENTS	Construction / Design	TEA	$16,654	$15,705	$933
2011	999			SW	75411	X	TRANSIT	FTA - Public Transit - Section 5310 Elderly & Disabled	STP	$1,500	$1,415	$84
2011	999			SW	75511	C	PARTNERING	Partnering Support	FA	$106		
2011	999			SW	75611	D	BRIDGE, DESIGN	Bridge (Design-Consultant)	FA	$1,241		
2011	999			SW	75711	X	LEGISLATIVE SERVICES	Professional & Outside Services	FA	$200		
2011	999			SW	75811	X	TRANSIT	FTA - Public Transit - Section 5311 Rural / 5307 Urban	STP	$5,000	$4,715	$280
2011	999			SW	76211	C	BRIDGE REPLACEMENT & REHABILITATION	Bridge Replacement & Rehabilitation	BR	$12,275	$9,820	$2,455
2011	999			SW	76211	C	BRIDGE REPLACEMENT & REHABILITATION (LOCAL PROJECTS)	Bridge Replacement & Rehabilitation	BR	$5,261	$4,209	$1,052
2011	999			SW	76511	C	FEDERAL AGENCY SUPPORT	Resource Agency Supplemental Support	FA	$1,000		
2011	999			SW	76611	D/C	RURAL INTELLIGENT TRANSPORTATION SYSTEMS	Design/Construct	FA	$1,300		
2011	999			SW	76711	X	TRAINING, NHI	National Hwy Institute Technical Training	STP	$286	$270	$16
2011	999			SW	76811	X	TRAINING, ITD TECHNICAL	Training	STATE	$400		
2011	999			SW	77011	D/C	SLOPE MANAGEMENT	Design/Construct	FA	$4,099		
2011	999			SW	77211	D/C	STATE PARKS	State Parks Program (Design)	STATE	$120		
2011	999			SW	77311	C	PREVENTATIVE PAVEMENT PRESERVATION	Preventative Pavement Preservation	FA	$4,470		
2011	999			SW	77411	X	SCHEDULING SUPPORT	Scheduling Support	STATE	$300		
2011	999			SW	77611	D	ENVIRONMENTAL	On-call Consultants	FA	$5,169		
2011	999			SW	77711	D	ENVIRONMENTAL	Support Services	FA	$1,205		

STATE HIGHWAY PROJECTS, FY 2011 – 2014

CFY	RT	-	BMP	CO	Item No	TRACS	LOCATION	TypeOfWork	FUNDS	COST ($000)	FED ($000)	MATCH ($000)
2011	999			SW	77811	P	MATCH FOR FEDERAL FUNDS	State Planning Research	STATE	$871		
2011	999			SW	77911	R	RIGHT OF WAY CONTINGENCY	Right of Way Acquisitions	FA	$5,000		
2011	999			SW	78011	R	RIGHT OF WAY	Access Management	FA	$2,000		
2011	999			SW	78311	C	SIGN REHABILITATION	Sign Rehabilitation	FA	$3,000		
2011	999			SW	78511	X	FEDERAL TAX EVASION PROGRAM	Dyed Fuel Enforcement	STP	$375	$354	$21
2011	999			SW	78611	H3940XXX	RECREATIONAL TRAILS PROGRAM	Recreational Trails Program	NRT	$2,933		
2011	999			SW	78611	H3940XXX	RECREATIONAL TRAILS PROGRAM	Recreational Trails Program - State Park Match	GVT	$366		
2011	999			SW	78811	D/C	RURAL INTELLIGENT TRANSPORTATION SYSTEMS	Preservation	FA	$1,250		
2011	999			SW	78911	C	DECK REPLACEMENT	Bridge Deck Rehabilitation	FA	$4,747		
2011	999			SW	79111	C	REST AREA PRESERVATION	Rest Area Preservation	FA	$5,900		
2011	999			SW	79211	X	ROADSIDE FACILITIES SUPPORT	Operational Support	FA	$600		
2011	999			SW	79311	C	PORTS OF ENTRY	Port of Entry Rehabilitation	FA	$14,500		
2011	999			SW	79411	C	SAFE ROUTES TO SCHOOL PROGRAM	Safe Routes to School	SRS	$7,950		
2011	999			SW	79511	D	STORM WATER PROTECTION PLAN	Storm Water Protection	FA	$1,991		
2011	999			SW	79611	C,D	COORDINATED BORDER INFRASTRUCTURE	Coordinated Border Infrastructure	CBI	$9,141	$8,620	$512
2011	999			SW	79711	C	ROADSIDE IMPROVEMENTS	Cattle Guard, Minor Drainage, Fencing	FA	$250		
2011	999			SW	79811	E	ENVIRONMENTAL STEWARDSHIP	Environmental	FA	$250		
									Summary Total:	**$819,880**	**$495,905**	**$36,818**
2012	10		247.5	PM	18209	H758301L	INA RD TO RUTHRAUFF RD	Design Concept Report/Environmental Assessment	NH	$3,000	$2,829	$168
2012	10		247.5	PM	18209	H758301L	INA RD TO RUTHRAUFF RD	DCR and EA	PAG 2.6%	$1,000		
2012	10		260	PM	11912	H796503X	INTERIM TRAFFIC OPERATION CENTER (ITOC)	Regional Traffic Operations Center	PAG 2.6%	$1,020		
2012	80		316	CH	13309	H718101C	TOMBSTONE COURTHOUSE STATE PARK	Construct parking	STATE	$425		
2012	86		92	PM	11712	H734301D	INDIAN RESERVATION ROUTE 15 INTERSECTION	Design Intersection Improvements	PAG 2.6%	$200		
2012	86		126.3	PM	11812	D	SAN ISIDRO INTERSECTION	Intersection Improvements (Design)	PAG 2.6%	$200		
2012	86		132.8	PM	13910	H801001C	KITT PEAK ROAD SEGMENT	Roadway widening	STP	$6,300	$5,941	$353
2012	95		0	MO	15708	H819301D	LAKE HAVASU STATE PARK (CONTACT POINT)	Design, Phase I	STATE	$250		
2012	95		32	YU	11510	H459901C	AVENUE 9E TO ABERDEEN ROAD	Reconstruct Fortuna Wash Bridge and Ave 11E intersection, widen roadway	NH	$10,000	$9,430	$560
2012	260		214	YV	11612	C	WESTERN DRIVE TO THOUSAND TRAILS	Reconstruct roadway (JPA payment)	FA	$2,800		
2012	999			SW	10812	L	GREATER ARIZONA - MAJOR PROJECT/CORRIDOR STUDIES	DCR/Location Studies	FA	$1,500		
2012	999			SW	10912	D	GREATER ARIZONA PASSING LANE	Design passing lanes	FA	$500		
2012	999			SW	11012	C	GREATER ARIZONA PASSING LANE	Construct passing lanes	FA	$4,000		
2012	999			PM	16012	L	PAG REGIONWIDE	Scoping Pool (Preliminary studies)	PAG 2.6%	$200		
2012	999			SW	70012	D	ENGINEERING TECHNICAL GROUP	Construction Preparation: Technical Engineering Group	FA	$1,300		
2012	999			SW	70112	D	ROADWAY GROUP	Construction Preparation: Roadway Group	FA	$5,000		
2012	999			SW	70212	D	TRAFFIC GROUP	Construction Preparation: Traffic Group	FA	$2,800		
2012	999			SW	70312	G	MATERIALS GROUP	Construction Preparation: Materials Group	FA	$3,000		
2012	999			SW	70412	D	PROJECT MANAGEMENT	Construction Preparation: Statewide Project Management	FA	$2,000		
2012	999			SW	70512	D	ENGINEERING DEVELOPMENT	Design Contract Modifications (ECS)	FA	$3,500		
2012	999			SW	70712	D	INTERMODAL TRANSPORTATION DIVISION	Statewide Engineering Development	FA	$2,000		
2012	999			SW	70812	U	UTILITY GROUP	Utility Location Services	FA	$1,500		
2012	999			SW	70912	X	HAZARDOUS MATERIAL	Hazardous Material Removal	FA	$100		

STATE HIGHWAY PROJECTS, FY 2011 – 2014

CFY	RT	-	BMP	CO	Item No	TRACS	LOCATION	TypeOfWork	FUNDS	COST ($000)	FED ($000)	MATCH ($000)
2012	999			SW	71012	R	R/W ACQUISITION & APPRAISAL	Right-Of-Way Acquisition & Appraisal	FA	$2,000		
2012	999			SW	71112	R	R/W PLANS	Right-Of-Way Plans & Titles Preparation	FA	$4,000		
2012	999			SW	71212	C	TRAFFIC ENGINEERING	Traffic Signals	FA	$2,100		
2012	999			SW	71312	C	SIGNAL WAREHOUSE	Signal Warehouse & RPMs	FA	$3,300		
2012	999			SW	71412	C	BRIDGE INSPECTION & REPAIRS	Fund provides for bridge inspection program for emergency bridge repairs & upgrading	FA	$4,500		
2012	999			SW	71512	C	BRIDGE, SCOUR	Bridge Scour Protection	FA	$2,000		
2012	999			SW	71612	X	TRANSPORTATION ENHANCEMENT IMPROVEMENTS	Scenic Roads Program	FA	$100		
2012	999			SW	71912	D	ENVIRONMENTAL - ARCHAEOLOGICAL	Archaeological Studies	FA	$2,500		
2012	999			SW	72012	U	UTILITY RELOCATION	Utility Relocation Agreement: Relocation of utilities with prior rights, as required by ADOT construction	FA	$1,000		
2012	999			SW	72112	C	EMERGENCY PROJECTS	Contract Repair	FA	$1,100		
2012	999			SW	72312	C	CONTINGENCY	Program Cost Adjustments	FA	$5,000		
2012	999			SW	72512	C	PAVEMENT PRESERVATION	Pavement Preservation	FA	$115,000		
2012	999			SW	72612	C	RAILWAY HIGHWAY CROSSING	Safety	RHC	$2,340		
2012	999			SW	72712	C	HIGH RISK RURAL ROADS	Safety	HSIP	$4,840	$4,564	$271
2012	999			SW	72812	C	HIGHWAY SAFETY IMPROVEMENT PROGRAM	Safety	HSIP	$23,050	$21,736	$1,291
2012	999			SW	72812	C	HIGHWAY SAFETY IMPROVEMENT PROGRAM (LOCAL PROJECTS)	Safety	HSIP	$5,950	$5,611	$333
2012	999			SW	72912	P	PLANNING RESEARCH	State Planning Research	SPR	$27,452		
2012	999			SW	73012	X	CIVIL RIGHTS OFFICE	Supportive Services Programs	DBE	$320		
2012	999			SW	73112	X	PUBLIC INFORMATION	Public Information	FA	$3,000		
2012	999			SW	73312	C	DISTRICT MINOR PROJECTS	Construct District Minor Projects	FA	$24,500		
2012	999			SW	73412	D/C	REST AREA REHABILITATION	Emergency Repairs	FA	$500		
2012	999			SW	73512	L	SCOPING	Major Project Scoping	FA	$2,000		
2012	999			SW	73912	X	OUTDOOR ADVERTISING CONTROL	Outdoor Advertising Control	FA	$300		
2012	999			SW	74312	C	PORT OF ENTRY	Operational Support / Capital Purchases	FA	$1,500		
2012	999			SW	74412	D	DISTRICT MINOR PROJECTS	Design	FA	$2,500		
2012	999			SW	74512	X	PRIVITIZATION	Alternative Funding / Public Private Partnerships (P3)	STATE	$1,000		
2012	999			SW	74812	C	MINOR PAVEMENT PRESERVATION	Construct Minor Pavement Preservation	FA	$5,000		
2012	999			SW	75012	C	TRANSPORTATION ENHANCEMENT IMPROVEMENTS	Projects of Opportunity	TEA	$1,500	$1,415	$84
2012	999			SW	75212	X	RISK MANAGEMENT	Risk Management Indemnification	FA	$2,500		
2012	999			SW	75312	C	TRANSPORTATION ENHANCEMENT IMPROVEMENTS	Construction / Design	TEA	$6,375	$6,012	$357
2012	999			SW	75412	X	TRANSIT	FTA - Public Transit - Section 5310 Elderly & Disabled	STP	$1,500	$1,415	$84
2012	999			SW	75512	C	PARTNERING	Partnering Support	FA	$200		
2012	999			SW	75612	D	BRIDGE, DESIGN	Bridge (Design-Consultant)	FA	$1,000		
2012	999			SW	75712	X	LEGISLATIVE SERVICES	Professional & Outside Services	FA	$200		
2012	999			SW	75812	X	TRANSIT	FTA - Public Transit - Section 5311 Rural / 5307 Urban	STP	$5,000	$4,715	$280
2012	999			SW	76212	C	BRIDGE REPLACEMENT & REHABILITATION	Bridge Replacement & Rehabilitation	BR	$12,275	$9,820	$2,455
2012	999			SW	76212	C	BRIDGE REPLACEMENT & REHABILITATION (LOCAL PROJECTS)	Bridge Replacement & Rehabilitation	BR	$5,261	$4,209	$1,052
2012	999			SW	76512	C	FEDERAL AGENCY SUPPORT	Resource Agency Supplemental Support	FA	$1,000		

STATE HIGHWAY PROJECTS, FY 2011 – 2014

CFY	RT	-	BMP	CO	Item No	TRACS	LOCATION	TypeOfWork	FUNDS	COST ($000)	FED ($000)	MATCH ($000)
2012	999			SW	76712	X	TRAINING, NHI	National Hwy Institute Technical Training	STP	$286	$270	$16
2012	999			SW	76812	X	TRAINING, ITD TECHNICAL	Training	STATE	$600		
2012	999			SW	77012	D/C	SLOPE MANAGEMENT	Design/Construct	FA	$2,000		
2012	999			SW	77312	C	PREVENTATIVE PAVEMENT PRESERVATION	Preventative Pavement Preservation	FA	$10,000		
2012	999			SW	77412	X	SCHEDULING SUPPORT	Scheduling Support	STATE	$300		
2012	999			SW	77612	D	ENVIRONMENTAL	On-call Consultants	FA	$4,545		
2012	999			SW	77712	D	ENVIRONMENTAL	Support Services	FA	$1,200		
2012	999			SW	77812	P	MATCH FOR FEDERAL FUNDS	State Planning Research	STATE	$3,600		
2012	999			SW	77912	R	RIGHT OF WAY CONTINGENCY	Right of Way Acquisitions	FA	$5,000		
2012	999			SW	78312	C	SIGN REHABILITATION	Sign Rehabilitation	FA	$3,000		
2012	999			SW	78412	C	STATE PARKS	State Parks Program	STATE	$1,000		
2012	999			SW	78512	X	FEDERAL TAX EVASION PROGRAM	Dyed Fuel Enforcement	STP	$375	$354	$21
2012	999			SW	78612	H3940XXX	RECREATIONAL TRAILS PROGRAM	Recreational Trails Program	NRT	$1,455		
2012	999			SW	78612	H3940XXX	RECREATIONAL TRAILS PROGRAM	Recreational Trails Program - State Park Match	GVT	$88		
2012	999			SW	78812	D/C	RURAL INTELLIGENT TRANSPORTATION SYSTEMS	Preservation	FA	$1,000		
2012	999			SW	78912	C	DECK REPLACEMENT	Bridge Deck Rehabilitation	FA	$4,000		
2012	999			SW	79112	C	REST AREA PRESERVATION	Rest Area Preservation	FA	$2,500		
2012	999			SW	79212		ROADSIDE FACILITIES SUPPORT	Operational Support	FA	$300		
2012	999			SW	79312	C	PORTS OF ENTRY	Port of Entry Rehabilitation	FA	$4,500		
2012	999			SW	79412	C	SAFE ROUTES TO SCHOOL PROGRAM	Safe Routes to School	SRS	$5,500		
2012	999			SW	79512	D	STORM WATER PROTECTION PLAN	Storm Water Protection	FA	$1,000		
2012	999			SW	79612	C,D	COORDINATED BORDER INFRASTRUCTURE	Coordinated Border Infrastructure	CBI	$9,141	$8,620	$512
2012	999			SW	79712	C	ROADSIDE IMPROVEMENTS	Cattle Guard, Minor Drainage, Fencing	FA	$250		
2012	999			SW	79812	E	ENVIRONMENTAL STEWARDSHIP	Environmental	FA	$250		
									Summary Total:	**$398,148**	**$86,939**	**$7,837**
2013	10		186.7	PN	10112	H798401C	EARLY RD TO JCT I-8	Widen roadway	IM	$19,400	$18,294	$1,086
2013	15		9	MO	10410	H638701C	FARM ROAD TI	Construct new underpass	NH	$3,625	$3,418	$203
2013	40		340	AP	23701	H552601C	SANDERS PORT OF ENTRY	Reconstruct POE	NH	$11,850	$11,175	$664
2013	60		225	PN	10313	C	SUPERIOR STREETS	Reconstruct to 4 lane roadway with center turn lane	STP	$9,800	$9,241	$549
2013	70		253.4	GI	10610	C	RAILROAD OVERPASS TO JCT SR 77	Construct new roadway & railroad structure	STP	$4,250	$4,008	$238
2013	77		82	PM	11413	C	TANGERINE RD TO PINAL COUNTY LINE	Widening to 6 lanes	STP	$32,977	$31,097	$1,847
2013	86		92	PM	11613	H734301C	INDIAN RESERVATION ROUTE 15 INTERSECTION	Traffic Operational and Safety Improvements for the intersection of SR 86 and IRR 15	PAG 2.6%	$1,800		
2013	86		159.5	PM	11508	H680601C	VALENCIA RD - KINNEY RD	Construct roadway widening to 4 lanes	STP	$21,518	$20,291	$1,205
2013	86		159.5	PM	11508	H680601C	VALENCIA RD - KINNEY RD	Construct roadway widening to 4 lanes	PAG 2.6%	$1,540		
2013	89		317.5	YV	10512	H803901C	JCT 89A TO MP 324	Widen the SR 89 corridor between SR 89A and MP 324 to improve capacity, operations and safety	STP	$15,000	$14,145	$840
2013	89	A	365	YV	15208	D	RED ROCK STATE PARK	Design	STATE	$100		
2013	89	A	399	CN	10810	H413401C	AIRPORT ROAD TI (JW POWELL BLVD)	Construct intersection improvements	STP	$6,250	$5,894	$350
2013	90		323.5	CH	10910	H655501C	CENTRAL AVE TO MOSON RD, E OF SIERRA VISTA	Widen to 5 lanes	NH	$5,000	$4,715	$280
2013	95		32	YU	11510	H459901C	AVENUE 9E TO ABERDEEN ROAD	Reconstruct Fortuna Wash Bridge and Ave 11E intersection, widen roadway	NH	$10,000	$9,430	$560
2013	191		367	AP	12303	H436001C	NAHATA' DZIIL RD - SANDERS TI	Reconstruct 3 bridges and roadway	STP	$15,254	$14,385	$854
2013	191		367	AP	12303	H436001C	NAHATA' DZIIL RD - SANDERS TI	Reconstruct 3 bridges and roadway	HES	$1,528	$1,441	$86

STATE HIGHWAY PROJECTS, FY 2011 – 2014

CFY	RT	-	BMP	CO	Item No	TRACS	LOCATION	TypeOfWork	FUNDS	COST ($000)	FED ($000)	MATCH ($000)
2013	191		446	AP	12010	H543801C	CHINLE SOUTH	Roadway widening	STP	$2,375	$2,240	$133
2013	195			YU	10012	C	SAN LUIS II PORT OF ENTRY	Construct new State POE	STP	$5,000	$4,715	$280
2013	999			SW	10713	D	GREATER ARIZONA - MAJOR PROJECT DESIGN	Design	FA	$6,000		
2013	999			SW	10813	L	GREATER ARIZONA - MAJOR PROJECT/CORRIDOR STUDIES	DCR/Location Studies	FA	$3,000		
2013	999			SW	10913	D	GREATER ARIZONA PASSING LANE	Design passing lanes	FA	$700		
2013	999			SW	11013	C	GREATER ARIZONA PASSING LANE	Construct passing lanes	FA	$4,000		
2013	999			PM	16013	L	PAG REGIONWIDE	Scoping Pool (Preliminary studies)	PAG 2.6%	$200		
2013	999			SW	70013	D	ENGINEERING TECHNICAL GROUP	Construction Preparation: Technical Engineering Group	FA	$1,300		
2013	999			SW	70113	D	ROADWAY GROUP	Construction Preparation: Roadway Group	FA	$7,000		
2013	999			SW	70213	D	TRAFFIC GROUP	Construction Preparation: Traffic Group	FA	$2,800		
2013	999			SW	70313	G	MATERIALS GROUP	Construction Preparation: Materials Group	FA	$3,000		
2013	999			SW	70413	D	PROJECT MANAGEMENT	Construction Preparation: Statewide Project Management	FA	$2,000		
2013	999			SW	70513	D	ENGINEERING DEVELOPMENT	Design Contract Modifications (ECS)	FA	$4,000		
2013	999			SW	70713	D	INTERMODAL TRANSPORTATION DIVISION	Statewide Engineering Development	FA	$2,000		
2013	999			SW	70813	U	UTILITY GROUP	Utility Location Services	FA	$2,000		
2013	999			SW	70913	X	HAZARDOUS MATERIAL	Hazardous Material Removal	FA	$100		
2013	999			SW	71013	R	R/W ACQUISITION & APPRAISAL	Right-Of-Way Acquisition & Appraisal	FA	$2,000		
2013	999			SW	71113	R	R/W PLANS	Right-Of-Way Plans & Titles Preparation	FA	$5,000		
2013	999			SW	71213	C	TRAFFIC ENGINEERING	Traffic Signals	FA	$2,500		
2013	999			SW	71313	C	SIGNAL WAREHOUSE	Signal Warehouse & RPMs	FA	$3,300		
2013	999			SW	71413	C	BRIDGE INSPECTION & REPAIRS	Fund provides for bridge inspection program for emergency bridge repairs & upgrading	FA	$5,000		
2013	999			SW	71513	C	BRIDGE, SCOUR	Bridge Scour Protection	FA	$3,000		
2013	999			SW	71613	X	TRANSPORTATION ENHANCEMENT IMPROVEMENTS	Scenic Roads Program	FA	$100		
2013	999			SW	71913	D	ENVIRONMENTAL - ARCHAEOLOGICAL	Archaeological Studies	FA	$3,000		
2013	999			SW	72013	U	UTILITY RELOCATION	Utility Relocation Agreement: Relocation of utilities with prior rights, as required by ADOT construction	FA	$1,000		
2013	999			SW	72113	C	EMERGENCY PROJECTS	Contract Repair	FA	$1,100		
2013	999			SW	72313	C	CONTINGENCY	Program Cost Adjustments	FA	$5,000		
2013	999			SW	72513	C	PAVEMENT PRESERVATION	Pavement Preservation	FA	$135,000		
2013	999			SW	72613	C	RAILWAY HIGHWAY CROSSING	Safety	RHC	$2,340		
2013	999			SW	72713	C	HIGH RISK RURAL ROADS	Safety	HSIP	$1,840	$1,735	$103
2013	999			SW	72813	C	HIGHWAY SAFETY IMPROVEMENT PROGRAM	Safety	HSIP	$23,050	$21,736	$1,291
2013	999			SW	72813	C	HIGHWAY SAFETY IMPROVEMENT PROGRAM (LOCAL PROJECTS)	Safety	HSIP	$5,950	$5,611	$333
2013	999			SW	72913	P	PLANNING RESEARCH	State Planning Research	SPR	$13,726		
2013	999			SW	73013	X	CIVIL RIGHTS OFFICE	Supportive Services Programs	DBE	$320		
2013	999			SW	73113	X	PUBLIC INFORMATION	Public Information	FA	$4,000		
2013	999			SW	73313	C	DISTRICT MINOR PROJECTS	Construct District Minor Projects	FA	$28,000		
2013	999			SW	73413	D/C	REST AREA REHABILITATION	Emergency Repairs	FA	$500		
2013	999			SW	73513	L	SCOPING	Major Project Scoping	FA	$2,000		
2013	999			SW	73913	X	OUTDOOR ADVERTISING CONTROL	Outdoor Advertising Control	FA	$300		
2013	999			SW	74313	C	PORT OF ENTRY	Operational Support / Capital Purchases	FA	$1,500		
2013	999			SW	74413	D	DISTRICT MINOR PROJECTS	Design	FA	$2,500		

STATE HIGHWAY PROJECTS, FY 2011 – 2014

CFY	RT	-	BMP	CO	Item No	TRACS	LOCATION	TypeOfWork	FUNDS	COST ($000)	FED ($000)	MATCH ($000)
2013	999			SW	74513	X	PRIVITIZATION	Alternative Funding / Public Private Partnerships (P3)	STATE	$1,000		
2013	999			SW	74813	C	MINOR PAVEMENT PRESERVATION	Construct Minor Pavement Preservation	FA	$5,000		
2013	999			SW	75013	C	TRANSPORTATION ENHANCEMENT IMPROVEMENTS	Projects of Opportunity	TEA	$1,500	$1,415	$84
2013	999			SW	75213	X	RISK MANAGEMENT	Risk Management Indemnification	FA	$2,500		
2013	999			SW	75313	C	TRANSPORTATION ENHANCEMENT IMPROVEMENTS	Construction / Design	TEA	$6,375	$6,012	$357
2013	999			SW	75413	X	TRANSIT	FTA - Public Transit - Section 5310 Elderly & Disabled	STP	$1,500	$1,415	$84
2013	999			SW	75513	C	PARTNERING	Partnering Support	FA	$200		
2013	999			SW	75613	D	BRIDGE, DESIGN	Bridge (Design-Consultant)	FA	$1,000		
2013	999			SW	75713	X	LEGISLATIVE SERVICES	Professional & Outside Services	FA	$200		
2013	999			SW	75813	X	TRANSIT	FTA - Public Transit - Section 5311 Rural / 5307 Urban	STP	$5,000	$4,715	$280
2013	999			SW	76213	C	BRIDGE REPLACEMENT & REHABILITATION	Bridge Replacement & Rehabilitation	BR	$12,275	$9,820	$2,455
2013	999			SW	76213	C	BRIDGE REPLACEMENT & REHABILITATION (LOCAL PROJECTS)	Bridge Replacement & Rehabilitation	BR	$5,261	$4,209	$1,052
2013	999			SW	76513	C	FEDERAL AGENCY SUPPORT	Resource Agency Supplemental Support	FA	$1,000		
2013	999			SW	76613	D/C	RURAL INTELLIGENT TRANSPORTATION SYSTEMS	Design/Construct	FA	$0		
2013	999			SW	76713	X	TRAINING, NHI	National Hwy Institute Technical Training	STP	$286	$270	$16
2013	999			SW	76813	X	TRAINING, ITD TECHNICAL	Training	STATE	$600		
2013	999			SW	77013	D/C	SLOPE MANAGEMENT	Design/Construct	FA	$4,000		
2013	999			SW	77313	C	PREVENTATIVE PAVEMENT PRESERVATION	Preventative Pavement Preservation	FA	$12,000		
2013	999			SW	77413	X	SCHEDULING SUPPORT	Scheduling Support	STATE	$300		
2013	999			SW	77613	D	ENVIRONMENTAL	On-call Consultants	FA	$4,545		
2013	999			SW	77713	D	ENVIRONMENTAL	Support Services	FA	$1,200		
2013	999			SW	77813	P	MATCH FOR FEDERAL FUNDS	State Planning Research	STATE	$500		
2013	999			SW	77913	R	RIGHT OF WAY CONTINGENCY	Right of Way Acquisitions	FA	$4,500		
2013	999			SW	78013	R	RIGHT OF WAY	Access Management	FA	$2,500		
2013	999			SW	78313	C	SIGN REHABILITATION	Sign Rehabilitation	FA	$4,000		
2013	999			SW	78413	C	STATE PARKS	State Parks Program	STATE	$1,000		
2013	999			SW	78513	X	FEDERAL TAX EVASION PROGRAM	Dyed Fuel Enforcement	STP	$375	$354	$21
2013	999			SW	78613	H3940XXX	RECREATIONAL TRAILS PROGRAM	Recreational Trails Program	NRT	$1,455		
2013	999			SW	78613	H3940XXX	RECREATIONAL TRAILS PROGRAM	Recreational Trails Program - State Park Match	GVT	$88		
2013	999			SW	78813	D/C	RURAL INTELLIGENT TRANSPORTATION SYSTEMS	Preservation	FA	$1,250		
2013	999			SW	78913	C	DECK REPLACEMENT	Bridge Deck Rehabilitation	FA	$4,500		
2013	999			SW	79113	C	REST AREA PRESERVATION	Rest Area Preservation	FA	$2,500		
2013	999			SW	79213		ROADSIDE FACILITIES SUPPORT	Operational Support	FA	$300		
2013	999			SW	79313	C	PORTS OF ENTRY	Port of Entry Rehabilitation	FA	$4,500		
2013	999			SW	79413	C	SAFE ROUTES TO SCHOOL PROGRAM	Safe Routes to School	SRS	$3,240		
2013	999			SW	79513	D	STORM WATER PROTECTION PLAN	Storm Water Protection	FA	$1,000		
2013	999			SW	79613	C,D	COORDINATED BORDER INFRASTRUCTURE	Coordinated Border Infrastructure	CBI	$7,000	$6,601	$392
2013	999			SW	79713	C	ROADSIDE IMPROVEMENTS	Cattle Guard, Minor Drainage, Fencing	FA	$500		
2013	999			SW	79813	E	ENVIRONMENTAL STEWARDSHIP	Environmental	FA	$500		
									Summary Total:	**$562,843**	**$218,380**	**$15,643**

STATE HIGHWAY PROJECTS, FY 2011 – 2014

CFY	RT	-	BMP	CO	Item No	TRACS	LOCATION	TypeOfWork	FUNDS	COST ($000)	FED ($000)	MATCH ($000)
2014	10		236.4	PM	11112	C	MARANA RD TO INA RD	Design (Reconstruct & widen frontage roads)	NH	$4,000	$3,772	$224
2014	10		236.4	PM	11113	C	MARANA RD TO INA RD	Reconstruct & widen frontage roads to 40'	NH	$26,000	$24,518	$1,456
2014	10		264	PM	11312	D	COUNTRY CLUB ROAD TI	Design traffic interchange	NH	$4,000	$3,772	$224
2014	10		269.4	PM	11412	D	WILMOT ROAD TI	Design traffic interchange	NH	$4,000	$3,772	$224
2014	17		232	YV	10212	C	ROCK SPRINGS TO CORDES JUNCTION	Widen roadway	NH	$24,984	$23,560	$1,399
2014	19		58.7	PM	11207	H510501C	SAN XAVIER TO AJO WAY (JCT SR 86)	Widen Roadway	NH	$86,385	$81,461	$4,838
2014	40		358.5	AP	14310	H814101L	LUPTON TI	Design Concept Report and Environmental Document	NH	$1,000	$943	$56
2014	60		342	NA	10612	H510701C	SHOW LOW TO LITTLE MORMON LAKE	Widen Roadway	NH	$5,000	$4,715	$280
2014	87		346	NA	13209	H717901C	HOMOLOVI RUINS STATE PARK	Construct road	STATE	$1,025		
2014	89		319	YV	10113	H803901C	JCT 89A TO CHINO VALLEY (SOUTH CHINO LIMITS-JCT 89A) - PH II	Construct roadway widening	STP	$10,000	$9,430	$560
2014	89		464.5	CN	10412	C	CAMERON SECTION	Construct 4-lane urban with raised median, SR 64 intersection & new bridge.	NH	$10,000	$9,430	$560
2014	93		101.8	MO	10312	H738801C	ANTELOPE WASH	Construct 4-lane divided highway.	NH	$20,000	$18,860	$1,120
2014	93		116.3	MO	10413	H823201C	CARROW TO STEPHENS	Construct 4-lane divided highway	NH	$21,400	$20,180	$1,198
2014	191		100.7	GH	10114	D	MP 100.7 TO SR 266	Design parallel roadway	STP	$2,000	$1,886	$112
2014	999			SW	10914	D	GREATER ARIZONA PASSING LANE	Design passing lanes	FA	$900		
2014	999			SW	11014	C	GREATER ARIZONA PASSING LANE	Construct passing lanes	FA	$5,000		
2014	999			PM	16014	L	PAG REGIONWIDE	Scoping Pool (Preliminary studies)	PAG 2.6%	$200		
2014	999			SW	70014	D	ENGINEERING TECHNICAL GROUP	Construction Preparation: Technical Engineering Group	FA	$1,300		
2014	999			SW	70114	D	ROADWAY GROUP	Construction Preparation: Roadway Group	FA	$6,000		
2014	999			SW	70214	D	TRAFFIC GROUP	Construction Preparation: Traffic Group	FA	$2,800		
2014	999			SW	70314	G	MATERIALS GROUP	Construction Preparation: Materials Group	FA	$3,000		
2014	999			SW	70414	D	PROJECT MANAGEMENT	Construction Preparation: Statewide Project Management	FA	$2,000		
2014	999			SW	70514	D	ENGINEERING DEVELOPMENT	Design Contract Modifications (ECS)	FA	$4,000		
2014	999			SW	70714	D	INTERMODAL TRANSPORTATION DIVISION	Statewide Engineering Development	FA	$2,000		
2014	999			SW	70814	U	UTILITY GROUP	Utility Location Services	FA	$2,000		
2014	999			SW	70914	X	HAZARDOUS MATERIAL	Hazardous Material Removal	FA	$100		
2014	999			SW	71014	R	R/W ACQUISITION & APPRAISAL	Right-Of-Way Acquisition & Appraisal	FA	$2,000		
2014	999			SW	71114	R	R/W PLANS	Right-Of-Way Plans & Titles Preparation	FA	$5,000		
2014	999			SW	71214	C	TRAFFIC ENGINEERING	Traffic Signals	FA	$2,500		
2014	999			SW	71314	C	SIGNAL WAREHOUSE	Signal Warehouse & RPMs	FA	$3,300		
2014	999			SW	71414	C	BRIDGE INSPECTION & REPAIRS	Fund provides for bridge inspection program for emergency bridge repairs & upgrading	FA	$5,000		
2014	999			SW	71514	C	BRIDGE, SCOUR	Bridge Scour Protection	FA	$3,000		
2014	999			SW	71614	X	TRANSPORTATION ENHANCEMENT IMPROVEMENTS	Scenic Roads Program	FA	$100		
2014	999			SW	71914	D	ENVIRONMENTAL - ARCHAEOLOGICAL	Archaeological Studies	FA	$3,000		
2014	999			SW	72014	U	UTILITY RELOCATION	Utility Relocation Agreement: Relocation of utilities with prior rights, as required by ADOT construction	FA	$1,000		
2014	999			SW	72114	C	EMERGENCY PROJECTS	Contract Repair	FA	$1,100		
2014	999			SW	72314	C	CONTINGENCY	Program Cost Adjustments	FA	$5,000		
2014	999			SW	72514	C	PAVEMENT PRESERVATION	Pavement Preservation	FA	$140,000		
2014	999			SW	72614	C	RAILWAY HIGHWAY CROSSING	Safety	RHC	$2,340		
2014	999			SW	72714	C	HIGH RISK RURAL ROADS	Safety	HSIP	$1,840	$1,735	$103

STATE HIGHWAY PROJECTS, FY 2011 – 2014

CFY	RT	-	BMP	CO	Item No	TRACS	LOCATION	TypeOfWork	FUNDS	COST ($000)	FED ($000)	MATCH ($000)
2014	999			SW	72814	C	HIGHWAY SAFETY IMPROVEMENT PROGRAM	Safety	HSIP	$23,050	$21,736	$1,291
2014	999			SW	72814	C	HIGHWAY SAFETY IMPROVEMENT PROGRAM (LOCAL PROJECTS)	Safety	HSIP	$5,950	$5,611	$333
2014	999			SW	72914	P	PLANNING RESEARCH	State Planning Research	SPR	$13,726		
2014	999			SW	73014	X	CIVIL RIGHTS OFFICE	Supportive Services Programs	DBE	$320		
2014	999			SW	73114	X	PUBLIC INFORMATION	Public Information	FA	$4,000		
2014	999			SW	73314	C	DISTRICT MINOR PROJECTS	Construct District Minor Projects	FA	$30,000		
2014	999			SW	73414	D/C	REST AREA REHABILITATION	Emergency Repairs	FA	$500		
2014	999			SW	73514	L	SCOPING	Major Project Scoping	FA	$2,000		
2014	999			SW	73914	X	OUTDOOR ADVERTISING CONTROL	Outdoor Advertising Control	FA	$300		
2014	999			SW	74314	C	PORT OF ENTRY	Operational Support / Capital Purchases	FA	$1,500		
2014	999			SW	74414	D	DISTRICT MINOR PROJECTS	Design	FA	$2,500		
2014	999			SW	74514	X	PRIVITIZATION	Alternative Funding / Public Private Partnerships (P3)	STATE	$1,000		
2014	999			SW	74814	C	MINOR PAVEMENT PRESERVATION	Construct Minor Pavement Preservation	FA	$5,000		
2014	999			SW	75014	C	TRANSPORTATION ENHANCEMENT IMPROVEMENTS	Projects of Opportunity	TEA	$1,500	$1,415	$84
2014	999			SW	75214	X	RISK MANAGEMENT	Risk Management Indemnification	FA	$2,500		
2014	999			SW	75314	C	TRANSPORTATION ENHANCEMENT IMPROVEMENTS	Construction / Design	TEA	$6,375	$6,012	$357
2014	999			SW	75414	X	TRANSIT	FTA - Public Transit - Section 5310 Elderly & Disabled	STP	$1,500	$1,415	$84
2014	999			SW	75514	C	PARTNERING	Partnering Support	FA	$200		
2014	999			SW	75614	D	BRIDGE, DESIGN	Bridge (Design-Consultant)	FA	$1,000		
2014	999			SW	75714	X	LEGISLATIVE SERVICES	Professional & Outside Services	FA	$200		
2014	999			SW	75814	X	TRANSIT	FTA - Public Transit - Section 5311 Rural / 5307 Urban	STP	$5,000	$4,715	$280
2014	999			SW	76214	C	BRIDGE REPLACEMENT & REHABILITATION	Bridge Replacement & Rehabilitation	BR	$12,275	$9,820	$2,455
2014	999			SW	76214	C	BRIDGE REPLACEMENT & REHABILITATION (LOCAL PROJECTS)	Bridge Replacement & Rehabilitation	BR	$5,261	$4,209	$1,052
2014	999			SW	76514	C	FEDERAL AGENCY SUPPORT	Resource Agency Supplemental Support	FA	$1,000		
2014	999			SW	76614	D/C	RURAL INTELLIGENT TRANSPORTATION SYSTEMS	Design/Construct	FA	$1,300		
2014	999			SW	76714	X	TRAINING, NHI	National Hwy Institute Technical Training	STP	$286	$270	$16
2014	999			SW	76814	X	TRAINING, ITD TECHNICAL	Training	STATE	$600		
2014	999			SW	77014	D/C	SLOPE MANAGEMENT	Design/Construct	FA	$4,000		
2014	999			SW	77314	C	PREVENTATIVE PAVEMENT PRESERVATION	Preventative Pavement Preservation	FA	$12,000		
2014	999			SW	77414	X	SCHEDULING SUPPORT	Scheduling Support	STATE	$300		
2014	999			SW	77614	D	ENVIRONMENTAL	On-call Consultants	FA	$4,545		
2014	999			SW	77714	D	ENVIRONMENTAL	Support Services	FA	$1,200		
2014	999			SW	77814	P	MATCH FOR FEDERAL FUNDS	State Planning Research	STATE	$600		
2014	999			SW	77914	R	RIGHT OF WAY CONTINGENCY	Right of Way Acquisitions	FA	$5,000		
2014	999			SW	78014	R	RIGHT OF WAY	Access Management	FA	$3,000		
2014	999			SW	78314	C	SIGN REHABILITATION	Sign Rehabilitation	FA	$4,000		
2014	999			SW	78414	C	STATE PARKS	State Parks Program	STATE	$1,000		
2014	999			SW	78514	X	FEDERAL TAX EVASION PROGRAM	Dyed Fuel Enforcement	STP	$375	$354	$21
2014	999			SW	78614	H3940XXX	RECREATIONAL TRAILS PROGRAM	Recreational Trails Program	NRT	$1,455		
2014	999			SW	78614	H3940XXX	RECREATIONAL TRAILS PROGRAM	Recreational Trails Program - State Park Match	GVT	$88		

STATE HIGHWAY PROJECTS, FY 2011 – 2014

CFY	RT	-	BMP	CO	Item No	TRACS	LOCATION	TypeOfWork	FUNDS	COST ($000)	FED ($000)	MATCH ($000)
2014	999			SW	78814	D/C	RURAL INTELLIGENT TRANSPORTATION SYSTEMS	Preservation	FA	$1,250		
2014	999			SW	78914	C	DECK REPLACEMENT	Bridge Deck Rehabilitation	FA	$4,500		
2014	999			SW	79114	C	REST AREA PRESERVATION	Rest Area Preservation	FA	$2,500		
2014	999			SW	79214		ROADSIDE FACILITIES SUPPORT	Operational Support	FA	$300		
2014	999			SW	79314	C	PORTS OF ENTRY	Port of Entry Rehabilitation	FA	$4,500		
2014	999			SW	79414	C	SAFE ROUTES TO SCHOOL PROGRAM	Safe Routes to School	SRS	$3,240		
2014	999			SW	79514	D	STORM WATER PROTECTION PLAN	Storm Water Protection	FA	$1,000		
2014	999			SW	79614	C,D	COORDINATED BORDER INFRASTRUCTURE	Coordinated Border Infrastructure	CBI	$7,000	$6,601	$392
2014	999			SW	79714	C	ROADSIDE IMPROVEMENTS	Cattle Guard, Minor Drainage, Fencing	FA	$500		
2014	999			SW	79814	E	ENVIRONMENTAL STEWARDSHIP	Environmental	FA	$500		
									Summary Total:	**$615,970**	**$270,190**	**$18,719**
									GRAND TOTAL:	**$2,396,841**	**$1,071,414**	**$79,017**

All projects are subject to ICAP (Indirect Cost Allocation Plan) at the current rate of 3.42% and subject to change.

Studies Underway

(Previously programmed studies that are currently being scoped)

Studies Underway

RT	-	BMP	CO	TRACS	Item No	CFY	Rpt	LOCATION	TypeOfWork
10		162	MA	H717401L	18007	2007	DCR	SR 202L TO - JCT I 8	Design Concept Report
10		240	PM	H796001L	13510	2010	DCR	TANGERINE RD TO INA RD	Design Concept Report/Environmental Assessment
10		260.4	PM	H782501L	17010	2010	DCR	JCT I-19 TO EMPIRITA TI (COUNTY LINE)	DCR and Environmental Assessment
10		383	CH	H616201L	27302	2002	DCR	SAN SIMON POE	DCR/EA
17		232	YV	H680001L	27905	2005	LDCR	NEW RIVER TI TO JCT SR 69	Design Concept Report/Environmental Assessment
17		298.5	YV	H696001L	23206	2007	DCR	I-17, JCT SR 179 TO I-40	Design Concept Report/Environmental Assessment
40		48	MO	H799301L	29610	2010	DCR	I-40/US 93 WEST KINGMAN SYSTEM TI	DCR and Environmental Document
60		198.4	PN	H700401L	23306	2006	LDCR	SUPERSTITION FREEWAY TO FLORENCE JCT	Design Concept Report/Environmental Assessment
60		230	GI	H716201L	15507	2007	LDCR	SUPERIOR TO GLOBE	Design Concept Report/Environmental Impact Statement
95		42	YU	H702201L	23506	2006	DCR	US 95 MP 42-CIBOLA LAKE RD	Design Concept Report/Environmental Assessment
95		200	MO	H680101L	28005	2005	LDCR	REALIGNMENT I-40 TO SR 68	Location/Design Concept Report/Environmental Impact Statement
189		0	SC	H804501L	22710	2010	DCR	MARIPOSA ROAD, NOGALES	Design Concept Report & Environmental Assessment
191		104	GH	H695401L	23606	2006	DCR	SR 266 TO US 70	Design Concept Report/Environmental Studies
191	B	0	CH	H776302L	22810	2010	DCR	CHINO ROAD - US 191	Design Concept Report/Environmental Assessment
195		21	YU	H704301L	23706	2006	DCR	ASH EXTENSION TO I-8	Design Concept Report/Environmental Assessment
260		310	NA	H725401L	16207	2007	DCR	OVERGAARD TO US 60	Design Concept Report/Environmental Studies

Pavement Preservation Projects, Scoping Estimates Underway

Pavement Preservation Projects, Scoping Estimates Underway

ROUTE	-	BMP	TRACS	LOCATION	Type Of Work	LENG
8		13.7	H815801C	FOOTHILLS BLVD-DOME VALLEY	RR (5" TL, 3" PL) & FR	7.3
8		170	H817101C	BIANCA RD - JCT I-10	RR (5" TL, 3" PL) & AR-ACFC	8.33
8	B	0	H799901C	STATE LINE - FIRST STREET	R&R 3" AC	0.3
8	B	117.1	H800001C	I-8 - GILLESPIE CANAL	Remove 3", Replace 2.5" & ACFC	3.12
10		63	H815901C	GAS LINE RD - COUNTY LINE	RR (1/2" TL, 4" PL) & FR	7.8
10		322	H815101C	JOHNSON RD-REDBIRD HILLS (WB)	RR (5" TL, 3" PL) & AR-ACFC	6
17		244	H812101C	BLACK CANYON HILL (NB)	RR (5" TL, 3" PL) & AR-ACFC	6
17		269.2	H813501C	DUGAS TI - CHERRY RD	RR (5" TL, 3" PL) & AR-ACFC	10.4
17		299	H785601C	SEDONA TI - STONEMAN LAKE TI (NB)	RR(5"TL; 3"PL)+ FR	6
19		16	H815601C	PALO PARADO-CHAVEZ SIDING	RR 3" & AR-ACFC	14
40		44.31	H811001C	SHINIRUMP TI - FRONTAGE ROADS	RR 2" & AR-ACFC	1.69
40		57	H813401C	RATTLESNAKE WASH - JCT US 93	RR (5" TL, 3" PL) & AR-ACFC	14.5
40		132.1	H785701C	WEIGH STA. TO ASHFORK (WB)	RR(5"TL; 3"PL)+FR	12.3
40		146.2	H811401C	E ASHFORK TI - COUNTY LINE	RR 3" & 2" AC & AR-ACFC	1.8
40		158.6	H811501C	PINE SPRINGS - W WILLIAMS TI	RR 3" & 2" AC & AR-ACFC	2.6
40		204	H812501C	WALNUT CANYON-TWIN ARROWS	RR 3" & 2" AC & AR-ACFC	14
40		224.7	H785801C	BUFFALO RANGE TI - TWO GUNS TI	RR(5"TL; 3"PL)+ FR FW	5.3
40		290.2	H813101C	HOLBROOK - SUN VALLEY	RR (5" TL, 3" PL) & AR-ACFC	6.77
40		303.1	H785901C	BIG LITHODENDRON - PETRIFIED FOREST NATL PK	RR(5"TL; 3"PL)+ FR FW	8.48
69		271.6	H812201C	BIG BUG 4 TO POLAND JCT	RR 3" TL, RR AR-ACFC FULL WIDTH	4.4
70		275	H788201C	POINT OF PINES	R&R 3" + AR-ACFC	4.5
75		379.1	H815201C	DUNCAN BR - LITTLE SANDS WASH	3" AC & AR-ACFC	9.3
80		332	H815501C	JCT SR 90-MULE PASS TUNNEL	RR 3" & AR-ACFC	7.1
84		166.4	H808901C	STANFIELD - MONTGOMERY RD	3" AC & AR-ACFC	6.3
87		116	H810001C	MP 116.0 TO MP 125.9	RR 3" & Chip Seal	9.9
87		177	H811101C	JCT 202 - GILBERT RD	RR AR-ACFC	5.2
87		224	H818801C	MP 224 TO MP 226	Landslide Mitigation	2
87		236.2	H812301C	JCT 188 - RYE	RR 3" TL & AR-ACFC FULL WIDTH	4.8
87		364	H786101C	NAVAJO NATION BOUNDARY - DRAW WASH	2.5"AC & SC	4.1
88		204	H811201C	APACHE JCT - TORTILLA FLATS	Mill 2" & 3" AC & Chip Seal	9

Pavement Preservation Projects, Scoping Estimates Underway

ROUTE	-	BMP	TRACS	LOCATION	Type Of Work	LENG
89		258.2	H813601C	JCT US 93 - JCT SR 71	RR 3" & AR-ACFC	10
89		386.6	H812601C	PUMPHOUSE WASH - OVERLOOK	RR 2" AC & FR	3.4
89		478	H811601C	CAMERON - HIDDEN SPRINGS	3" AC & FR	5
89		510	H786601C	GRAY SPOT WASH - NORTH RED HILL	3"AC + FR	7.5
89	A	609.3	H811701C	FREDONIA - STATE LINE	RR 3" & AR-ACFC	3.7
95		0	H800301C	INTERNATIONAL BORDER-CO 22ND ST	Remove 3", Replace 2.5" & ACFC	1.75
160		358	H811901C	COUNTY LINE - BLACK MESA	RR 3" & AR-ACFC	14.5
180		216.2	H811801C	COLUMBUS AVE - SNOW BOWL	RR 3" & AR-ACFC	6.8
180		386.3	H812701C	GENERATING STATION RD-JCT US 60	RR 3" & CHIP SEAL	8
180		407	H812801C	JUAN CARILLO - FH275	RR 3" AC & AR & ACFC	4.8
186		328.2	H815701C	WILLCOX - KANSAS SETTLEMENT	MILL 1" & 3" AC & CHIP SEAL	5.9
191		38.2	H812401C	JCT SR 181 - PEARCE RD	3" AC & AR-ACFC	8.3
191		61.5	H788301C	COCHISE POWER PLANT - JCT I-10	RR 2"AC + 3"AC +FR	5
191		446	H786701C	CHINLE - MANY FARMS	2.5"AC + SC	
191		501	H813201C	MP 501-JCT US 160	3" AC & AR-ACFC	9.34
260		321.4	H812901C	COTTONWOOD WASH - SHOWLOW	RR 3" AC & AR-ACFC	9.4
260		361	H788101C	MCNARY - SUNRISE TURNOFF	RR 3"AC + FR	17.8
264		426	H812001C	STEAMBOAT - BURNSIDE	3" OL & AR-ACFC	15.93
264		447.6	H813301C	JCT 191 SOUTH - CROSS CANYON	2" AC & AR-ACFC	11.4
264		459	H786301C	CROSS CANYON - SUMMIT	2" AC & AR-ACFC	
273		377.4	H813001C	JCT 260 - END OF PAVEMENT	3" AC & CHIP SEAL	5.6
347		168.5	H810801C	PAPAGO RD - EDISON RD	RR 3" AC & FR	5.5
387		0	H810901C	JCT SR 84/SR 287 TO SANTA CRUZ WASH BR	RR 3" AC & Fog Coat	2.5
587		218.8	H811301C	SR 87 - JCT I-10	RR 3" & AR-ACFC	6.55

Pavement Preservation Projects, Scoping Estimates Underway

ROUTE	-	BMP	TRACS	LOCATION	Type Of Work	LENG
Scoped Pavement Preservation Projects in the Programming Pool						
10		307.9	H788001C	EAST BENSON - JOHNSON ROAD (WB)	RR (5 1/2"TL; 3 1/2"PL) & AR-ACFC	14.1
10		356.6	H781501C	MP 356.59 - MP 357.7 (EB)	Pavement Preservation	1.23
10		384	H779501C	SAN SIMON TO STATE LINE	RR 5" AC (TL) & FR full width	7.23
17		305	H754701C	STONEMAN-COCONINO CO LINE (NB)	R&R 3" AC & FR	6.6
40		190	C	MOUNTAIN ROAD OP TO US 89 OP	R&R AR-ACFC	
40		311.6	H757301C	PETRIFIED FOREST NATIONAL PARK-PINTA TI (EB & WB)	R&R AC (5" TL & 4" PL) & 2" AC & FR	8.9
60		85.3	H657301C	AGUILA - WICKENBURG	ARFC (full width)	22.2
60		155.2	H765501C	47TH AVE-57TH AVE (EB & WB)	R&R 3.5" AC & FR	1.9
60		213	H682301C	FLORENCE JCT - PICKET POST	Mill 3" & 3" AC & ARFC	12.1
60	X	189	H794701C	SOSSAMAN RD TO MERIDIAN DR (WB)	Micro Seal	5
69		278.8	H766001C	HUMBOLDT-JCT SR 169 (NB & SB)	R&R 3" AC (TL) & FR full width	2.2
73		342	C	WHITE RIVER - COAL MINE CANYON	2"AC + FR	9
73		342.3	H657801C	WHITERIVER - COAL MINE CANYON	2" AC & ARFC	8.3
77		352	H766801C	SITGREAVES NF BNDY-TAYLOR CL (NB & SB)	R&R 3" AC & FR	5
77		357	H766701C	TAYLOR CL TO SNOWFLAKE	R&R 3" AC & FR	5
77		395.2	H765701C	JCT I-40 - NAVAJO NATION BOUNDARY (NB & SB)	3" AC & Chip Seal	13.7
87		346	H765601C	MP 346 TO MP 364	R&R 3" AC & FR	18
87		362	H767901C	SR 87 @ MP 362-364	Leveling & 2" AC overlay	2
89	A	331.5	C	FOREST BOUNDRY - JEROME	RR 1/2"FR	
93		63.8	H805401C	GRANDVIEW TO RANCH	RR 5" TL; RR 4" PL & AR ACFC	7.5
95		96	H749501C	CRYSTAL HILL RD-JCT I-10 (NB & SB)	3" AC & 1/2" AR-ACFC	8
180		338.4	H752001C	BEAVER DAM-RANCH (EB & WB)	3" CIPR & FR	8.6
189		0	H809801C	BORDER TO JCT B-19 (NB & SB)	RR 3" & AR-ACFC	3.75
191		344.6	C	WITCH WELLS - SANDERS	Spot Repairs & FR	23.87
238		31.8	H786201C	91ST AVENUE - JCT SR-347	RR3"AC+FR	12.5

Maintenance Expenditures

MAINTENANCE EXPENDITURES, CURRENT AND PROJECTED

District	FY 10	Projected FY 11
Statewide Support	$18,047,746	$20,432,139
Flagstaff	$15,340,532	$17,367,259
Globe	$7,101,711	$8,039,960
Holbrook	$7,494,795	$8,484,976
Kingman	$4,624,064	$5,234,976
Phoenix	$29,855,280	$33,799,635
Prescott	$9,761,661	$11,051,331
Safford	$5,419,886	$6,135,939
Tucson	$11,612,308	$13,146,478
Yuma	$4,157,985	$4,707,321
Non-Maintenance	$120,751	$136,704
Total	**$113,536,718**	**$128,536,718**

FY 11 Projections assume a $15M increase in the maintenance budget

PUBLIC HEARINGS/MEETINGS

PUBLIC HEARINGS/MEETINGS

ORGANIZATION	DATE	TYPE OF MEETING	LOCATION
ADOT	March 19, 2010	Public Hearing	Phoenix, AZ.
	April 16, 2010	Public Hearing	Oro Valley, AZ.
	May 21, 2010	Public Hearing	Sedona, AZ.
CAAG	September 2, 2010	Transportation Technical Advisory Committee	Apache Junction, AZ.
	September 9, 2010	Management Committee	Superior, AZ
	September 22, 2010	Regional Council Meeting (Approved TIP)	Kearny, AZ.
MAG		See MAG TIP	
NACOG	August 4, 2010	Technical Subcommittee	Flagstaff, AZ.
	August 26, 2010	Regional Council (approved TIP)	Flagstaff, AZ.
PAG		See PAG TIP	
SEAGO	July 15, 2010	Transportation Advisory Committee	Willcox, AZ.
	July 21, 2010	Administrative Council	Benson, AZ.
	July 21, 2010	Executive Board (approved TIP)	Benson, AZ.
WACOG	June 14, 2010	Executive Board (approved TIP)	Parker, AZ.
YMPO	July 8, 2010	Technical Advisory Committee	Yuma, AZ.
	July 29, 2010	Executive Board (approved TIP)	Yuma, AZ.
FMPO	May 6, 2010	Technical Advisory Committee	Flagstaff, AZ.
	May 21 – June 21, 2010	Public Comment Period	Flagstaff, AZ.
	June 3, 2010	Technical Advisory Committee	Flagstaff, AZ.
	June 23, 2010	Executive Board (Approved TIP)	Flagstaff, AZ.
CYMPO	March 4, 2010	Multimodal Technical Advisory Committee	Prescott, AZ.
	March 11, 2010	Transit Technical Advisory Committee	Prescott, AZ.
	March 17, 2010	Executive Board	Prescott, AZ
	April 1, 2010	Multimodal Technical Advisory Committee	Prescott, AZ
	April 8, 2010	Transit Technical Advisory Committee	Prescott, AZ
	April 21, 2010	Executive Board	Prescott, AZ
	May 6, 2010	Multimodal Technical Advisory Committee	Prescott, AZ
	May 13, 2010	Transit Technical Advisory Committee	Prescott, AZ.
	May 19, 2010	Executive Board	Prescott, AZ.
	June 3, 2010	Multimodal Technical Advisory Committee	Prescott, AZ.
	June 10, 2010	Transit Technical Advisory Committee	Prescott, AZ.
	June 16, 2010	Executive Board (Approved TIP)	Prescott, AZ.

COUNCILS OF GOVERNMENT AND METROPOLITAN PLANNING ORGANIZATIONS

COG AND MPO CONTACTS

CAAG CENTRAL ARIZONA ASSOCIATION OF GOVERNMENTS *http://www.caagcentral.org/* BRIAN TAPP EXECUTIVE DIRECTOR 1075 SOUTH IDAHO RD., SUITE 300 APACHE JUNCTION, AZ 85219-6496 email: btapp@ccagcentral.org	**MAG** MARICOPA ASSOCIATION OF GOVERNMENTS *http://www.mag.maricopa.gov/* DENNIS W. SMITH EXECUTIVE DIRECTOR 302 NORTH 1ST AVENUE, SUITE 300 PHOENIX, AZ 85003 email: eanderson@mag.maricopa.gov	**SEAGO** SOUTHEASTERN ARIZONA GOVERNMENTS ORGANIZATION *http://www.seago.org/* RANDY HEISS EXECUTIVE DIRECTOR 118 ARIZONA STREET BISBEE, ARIZONA 85603 email: rheiss@seago.org
CYMPO CENTRAL YAVAPAI METROPOLITAN PLANNING ORGANIZATION http://www.cympo.com/ CHRIS BRIDGES INTERIUM PROGRAM ADMINISTRATOR 7501 EAST CIVIC CIRCLE PRESCOTT VALLEY, AZ 86314 email: CBridges@pvaz.net	**NACOG** NORTHERN ARIZONA COUNCIL OF GOVERNMENTS http://www.nacog.org/ KENNETH SWEET EXECUTIVE DIRECTOR 119 EAST ASPEN FLAGSTAFF, AZ 86001-5296 email: ksweet@nacog.org	**WACOG** WESTERN ARIZONA COUNCIL OF GOVERNMENTS http://www.wacog.com/ BRIAN BABIARS EXECUTIVE DIRECTOR 224 SOUTH 3RD AVENUE YUMA, AZ 85364 email:
FMPO FLAGSTAFF METROPOLITAN PLANNING ORGANIZATION http://www.flagstaffmpo.org/ DAVE WESSEL MANAGER 211 WEST ASPEN FLAGSTAFF, AZ 86001 email: dwessel@flagstaffaz.gov	**PAG** PIMA ASSOCIATION OF GOVERNMENTS http://www.pagnet.org/ GARY G. HAYES EXECUTIVE DIRECTOR 177 NORTH CHURCH AVENUE TUCSON, AZ 85701-1127 email: ghayes@pagnet.org	**YMPO** YUMA METROPOLITAN PLANNING ORGANIZATION http://www.ympo.org CHARLENE FITZGERALD EXECUTIVE DIRECTOR 502 S. ORANGE AVENUE YUMA, AZ 85364 email: cfitzgerald@ympo.org

MAP

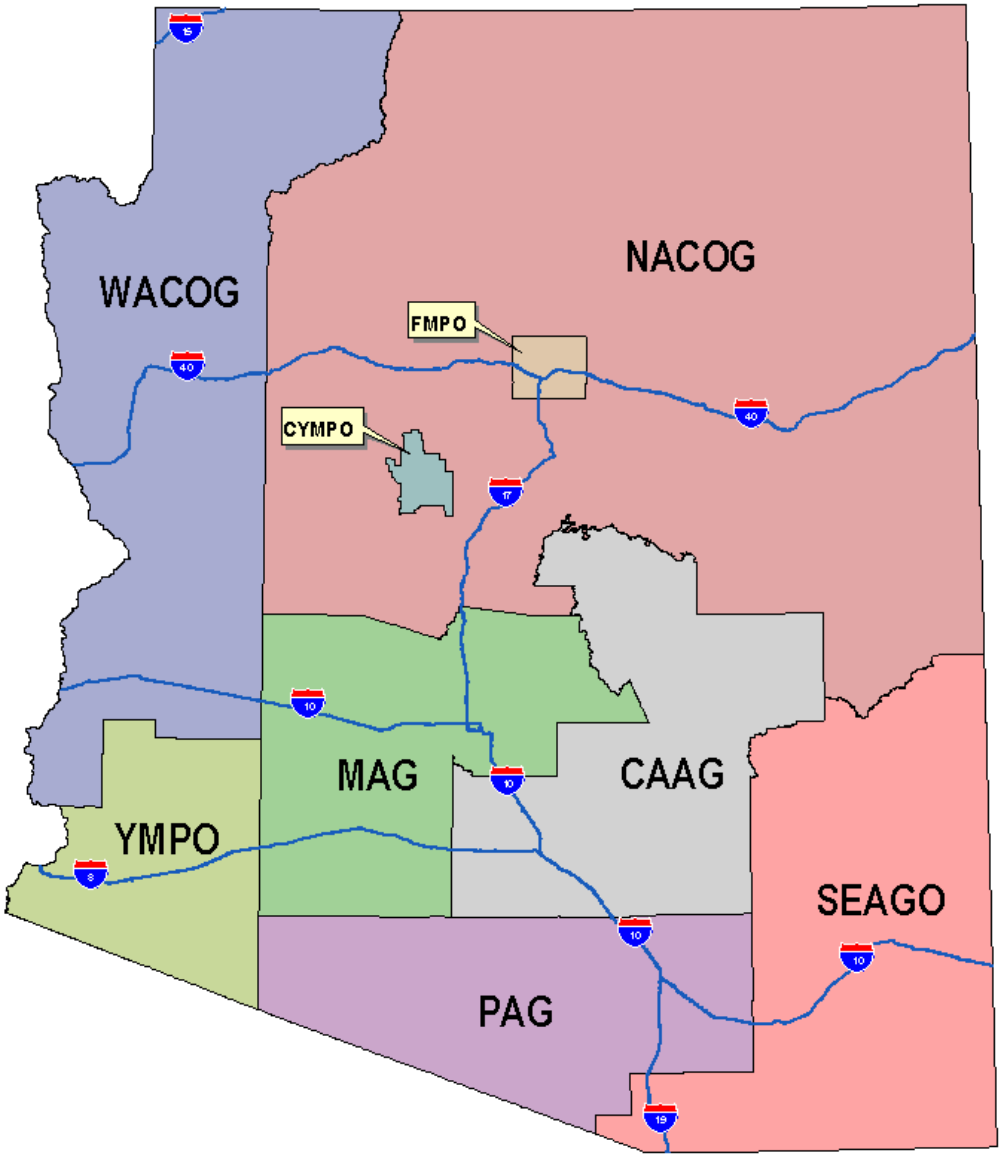

CAAG
CENTRAL ARIZONA ASSOCIATION OF GOVERNMENTS

CYMPO
CENTRAL YAVAPAI METROPOLITAN PLANNING ORGANIZATION

FMPO
FLAGSTAFF METROPOLITAN PLANNING ORGANIZATION

MAG
MARICOPA ASSOCIATION OF GOVERNMENTS

NACOG
NORTHERN ARIZONA COUNCIL OF GOVERNMENTS

PAG
PIMA ASSOCIATION OF GOVERNMENTS

SEAGO
SOUTHEASTERN ARIZONA GOVERNMENTS ORGANIZATION

WACOG
WESTERN ARIZONA COUNCIL OF GOVERNMENTS

YMPO
YUMA METROPOLITAN PLANNING ORGANIZATION

CENTRAL ARIZONA ASSOCIATION OF GOVERNMENTS (CAAG)

CAAG
CENTRAL ARIZONA ASSOCIATION OF GOVERNMENTS

Year	Sponsor	Project Name and Location	Length	Project Type	Functional Classification	Lanes Before	Lanes After	Fed Aid Type	Federal Funds	Local Match	TOTAL
2011	Miami	Adonis Ave - Adonis to Main St		Design	Urban Collector	N/A	N/A	STP-HURF Exchange	$54,925.00	$2,700.00	$57,625.00
2011	Miami	Adonis Ave - Adonis to Main St		Reconstruction	Urban Collector	2	2	STP-HURF Exchange	$255,000.00	$15,300.00	$270,300.00
2011	Coolidge	Coolidge Ave - Arizona Blvd to 1st Street	0.5 Mi	Design	Urban Minor Arterial	2	4	STP	$300,000.00		$300,000.00
2011	Coolidge	Coolidge Ave - Arizona Blvd to 1st Street	0.5 Mi	Construction	Urban Minor Arterial	2	4	STP	$700,000.00	$57,000.00	$757,000.00
2011	Pinal County	Hunt Hwy		ROW Acquisition	Rural Major Collector	2	4	STP	$1,000,000.00	$57,000.00	$1,057,000.00
2011	Pinal County	Germann Rd		Construction	Principle Arterial	4	4	STP	$1,000,000.00	$57,000.00	$1,057,000.00
2011	Private Developer	TI - I-10 at Val Vista	N/A	Construction	N/A	N/A	N/A	N/A	N/A	N/A	N/A
2011	Eloy	Sunshine Blvd		Reconstruction	Principle Arterial	4	4	N/A	N/A	$3,000,000.00	$3,000,000.00
2011	Queen Creek	Gateway Transit Facility		Construction	N/A	N/A	N/A	N/A	N/A	$5,200,000.00	$5,200,000.00
2011	Casa Grande	Peart Rd - Kortsen and McCartney	N/A	Signalization	Principle Arterial	2	2	STP	$1,000,000.00	$57,000.00	$1,057,000.00
2011	Maricopa	Maricopa/Casa Grande Hwy		Construction	Urban Minor Arterial	2	4	STP	$540,000.00	$30,780.00	$570,780.00
2011	CAAG	Regional Traffic Counting	N/A	N/A	N/A	N/A	N/A	STP	$50,000.00	$2,850.00	$52,850.00
2011	CAAG	Technology Transfer	N/A	N/A	N/A	N/A	N/A	STP	$10,000.00	$570.00	$10,570.00
								Sub Total	$4,909,925.00	$8,480,200.00	$13,390,125.00
2012	Globe	Broad Street - Phase II - Walliman Rd to Beer Tree Crossing	0.25 Mi	Design	Urban Collector	N/A	N/A	STP-HURF Exchange	$73,233.00	$45,000.00	$118,233.00
2012	Globe	Broad Street - Phase II - Walliman Rd to Beer Tree Crossing	0.25 Mi	Construction	Urban Collector	N/A	2	STP-HURF Exchange	$340,000.00	$255,000.00	$595,000.00
2012	Gila County	Fossil Creek Rd - Phase II - Phase I to 0.9 Mi North	0.9 Mi	Reconstruction	Rural Minor Collector	2	2	STP	$610,275.00	$125,000.00	$735,275.00
2012	Pinal County	Maricopa-Casa Grande Hwy - Russell Rd to Santa Rosa Br	7.9 Mi	Reconstruction	Urban Collector	2	2	STP	$668,079.00	$34,397.00	$702,476.00
2012	CAAG	Regional Traffic Counting	N/A	N/A	N/A	N/A	N/A	STP	$50,000.00	$2,850.00	$52,850.00
2012	CAAG	Technology Transfer	N/A	N/A	N/A	N/A	N/A	STP	$10,000.00	$570.00	$10,570.00
								Sub Total	$1,751,587.00	$462,817.00	$2,214,404.00
2013	Gila County	Ice House Canyon Rd - Jess Hayes Rd to Kellner Canyon Rd	1.8 Mi	Reconstruction	Urban Collector	2	2	STP	$610,275.00	$125,000.00	$735,275.00
2013	Florence	Roundabout - SR-287 to SR-79B	N/A	Reconstruction	Urban Arterial	1	2	STP	$603,343.00	$125,000.00	$728,343.00
2013	CAAG	Regional Traffic Counting	N/A	N/A	N/A	N/A	N/A	STP	$50,000.00	$2,850.00	$52,850.00
2013	CAAG	Technology Transfer	N/A	N/A	N/A	N/A	N/A	STP	$10,000.00	$570.00	$10,570.00
								Sub Total	$1,273,618.00	$253,420.00	$1,527,038.00

CAAG
CENTRAL ARIZONA ASSOCIATION OF GOVERNMENTS

Year	Sponsor	Project Name and Location	Length	Project Type	Functional Classification	Lanes Before	Lanes After	Fed Aid Type	Federal Funds	Local Match	TOTAL
2014	Gila County	Broadway/Old Oak Rd	600 Ft	Reconstruction	Urban Collector	2	2	STP	$610,275.00	$75.00	$610,350.00
2014	Queen Creek	Sossaman Rd - South of Hunt Hwy	1 Mi	Construction	Urban Collector	2	2	STP	$274,792.00	$225,138.00	$499,930.00
2014	Payson	E. Bonita St - Phase I - Hwy 87 to Saint Phillips St	1000 Ft	Reconstruction	Urban Collector	2	2	STP	$327,107.00	$105,000.00	$432,107.00
2014	Miami	Forest Ave - to US-60	1 Mi	Reconstruction	Urban Collector	2	2	STP	$244,109.00	$14,000.00	$258,109.00
2014	CAAG	Regional Traffic Counting	N/A	N/A	N/A	N/A	N/A	STP	$50,000.00	$2,850.00	$52,850.00
2014	CAAG	Technology Transfer	N/A	N/A	N/A	N/A	N/A	STP	$10,000.00	$570.00	$10,570.00
								Sub Total	$1,516,283.00	$347,633.00	$1,863,916.00
2015	Payson	E. Bonita St - Phase II - Hwy 87 to Saint Phillips	1 Mi	Reconstruction	Urban Collector	2	2	STP	$610,274.00	$410,000.00	$1,020,274.00
2015	Pinal County	Sunland Gin Rd - Alsdorf Rd to Battaglia Dr	1 Mi	Reconstruction	Urban Collector	2	2	STP	$451,602.00	$30,000.00	$481,602.00
2015	Globe	Broad St - Phase III		Reconstruction	Urban Collector	2	2	STP	$610,274.00	$250,000.00	$860,274.00
2015	CAAG	Regional Traffic Counting	N/A	N/A	N/A	N/A	N/A	STP	$50,000.00	$2,850.00	$52,850.00
2015	CAAG	Technology Transfer	N/A	N/A	N/A	N/A	N/A	STP	$10,000.00	$570.00	$10,570.00
								Sub Total	$1,732,150.00	$693,420.00	$2,425,570.00
2016	Payson	E. Phoenix St - Hwy 87 to Sycamore St	0.4 Mi	Reconstruction	Urban Minor Arterial	2	2	STP	$488,219.00	$300,000.00	$788,219.00
2016	Queen Creek	Combs Rd - Meridian Rd to Ironwood Dr	1 Mi	Reconstruction	Rural Major Collector	2	2	STP	$573,658.00	$30,000.00	$603,658.00
2016	Star Valley	Moonlight Dr - S. of Hwy 260	2.1 Mi	Design	Urban Minor Arterial	2	2	STP	$92,675.00	$5,000.00	$97,675.00
2016	Star Valley	Moonlight Dr - S. of Hwy 260	2.1 Mi	Reconstruction	Urban Minor Arterial	2	2	STP	$490,000.00	$210,000.00	$700,000.00
2016	CAAG	Regional Traffic Counting	N/A	N/A	N/A	N/A	N/A	STP	$50,000.00	$2,850.00	$52,850.00
2016	CAAG	Technology Transfer	N/A	N/A	N/A	N/A	N/A	STP	$10,000.00	$570.00	$10,570.00
								Sub Total	$1,704,552.00	$548,420.00	$2,252,972.00
2017	Pinal County	Ocotillo Rd - Ironwood Dr to Kenworthy Rd	1 Mi	Reconstruction	Rural Major Collector	2	2	STP	$500,000.00	$30,000.00	$530,000.00
2017	Maricopa	Maricopa/Casa Grande Hwy - Honeycut Rd connection		Reconstruction	Rural Minor Arterial	2	2	STP	$500,000.00	$375,000.00	$875,000.00
2017	CAAG	Regional Traffic Counting	N/A	N/A	N/A	N/A	N/A	STP	$50,000.00	$2,850.00	$52,850.00
2017	CAAG	Technology Transfer	N/A	N/A	N/A	N/A	N/A	STP	$10,000.00	$570.00	$10,570.00
								Sub Total	$1,060,000.00	$408,420.00	$1,468,420.00
2018	Apache Jctn	Ironwood Drive-US 60 to Southern resurfacing & reconstruction		Construction				STP	$500,000.00	$28,500.00	$528,500.00
2018	Gila County	Ice House Bridge and Approaches		Construction				STP	$740,000.00	$42,180.00	$782,180.00
2018	Payson	Roundabout - SR-87 and Airport Rd.		Construction				STP	$390,000.00	$22,230.00	$412,230.00
								Sub Total	$1,630,000.00	$92,910.00	$1,722,910.00
2019	Pinal County	County wide pavement markers and stripping		Maintenance				STP	$895,194.00	$51,026.00	$946,220.00

CAAG
CENTRAL ARIZONA ASSOCIATION OF GOVERNMENTS

Year	Sponsor	Project Name and Location	Length	Project Type	Functional Classification	Lanes Before	Lanes After	Fed Aid Type	Federal Funds	Local Match	TOTAL
2019	Coolidge	Central Avenue mill and overlay		Construction				STP	$625,000.00	$35,625.00	$660,625.00
2019	Maricopa	Smith-Enke Rd		Signalization				STP	$109,806.00	$6,259.00	$116,065.00
								Sub Total	$1,630,000.00	$92,910.00	$946,220.00
BRIDGE REPLACEMENT PROGRAM											
	Coolidge	Christensen Rd Bridge - 1.25 Mi N. of Kenilworth		Replacement					$440,000.00	$60,000.00	$500,000.00
	Pinal County	Kelvin Bridge - 1 Mi S. of SR77		Replacement					$1,310,000.00	$327,000.00	$1,637,000.00
	Gila County	Ice House Canyon Bridge - Sixshooter Canyon/Jess Hayes		Replacement					$1,000,000.00	$250,000.00	$1,250,000.00
								Sub Total	$2,750,000.00	$637,000.00	$3,387,000.00
HAZARD ELIMINATION / SAFETY PROGRAM											
	Gila County	Jess Hayes Rd		Alignment/widening					$500,000.00	$125,000.00	$625,000.00
	San Carlos Apache Tribe	Indian Rt 6		Alignment/signage					$500,000.00	$125,000.00	$625,000.00
								Sub Total	$1,000,000.00	$250,000.00	$1,250,000.00
TRANSPORTATION ENHANCEMENT PROGRAM											
10	Florence	Main Street Revitalization - Ruggles St to Butte Ave		Landscaping/Ped Fac					$500,000.00	$28,500.00	$528,500.00
10	Globe	Railroad Depot - Phase I & II - Globe Historic District		Rehibilitation Hist Bldg					$309,827.00	$18,180.00	$328,007.00
8	Globe	Gateway Enhancement - Phase II - US 60/70 and Oak/Hill St		Landscaping/Ped Fac					$245,000.00	$15,000.00	$260,000.00
17	Pinal County	Shared Use Pathway - Kings Ranch Rd - Phase II		Pedestrian Facilities					$457,068.00	$29,576.00	$486,644.00
15	Gila County	Pedestrian Sidewalks - Six Shooter Canyon		Pedestrian Facilities					$499,484.00	$28,471.00	$527,955.00
10	Florence	Main Street Revitalization		Landscaping/Ped Fac					$500,000.00	$28,500.00	$528,500.00
17	Gila County/Globe	Pedestrian Sidewalks - Main street		Pedestrian Facilities					$491,460.00	$30,192.00	$521,652.00
								Sub Total	$3,002,839.00	$178,419.00	$3,181,258.00

CAAG
CENTRAL ARIZONA ASSOCIATION OF GOVERNMENTS

Year	Sponsor	Project Name and Location	Length	Project Type	Functional Classification	Lanes Before	Lanes After	Fed Aid Type	Federal Funds	Local Match	TOTAL
HIGH PRIORITY PROJECTS PROGRAM											
	Casa Grande	Pinal Ave/Main St Commercial Bypass		Construction					$800,000.00	$200,000.00	$1,000,000.00
	Gila County	Tonto Creek Bridge		Design					$2,960,000.00	$178,918.00	$3,138,918.00
	Copper Corridor Coalition	Ore Cart Trail - SR 77 various locations		Construction					$400,000.00	$100,000.00	$500,000.00
	Maricopa	Grade Separtated Interchange at SR 347 and UP RR		Construction							
	Pinal County	Hunt Hwy		ROW Acquisition	Major Collecter	2	4		$500,000.00		$500,000.00
								Sub Total	$4,660,000.00	$478,918.00	$5,138,918.00
AMERICAN RECOVERY AND REINVESTMENT ACT PROGRAM											
	Apache Jctn	Ironwood Drive-16th Ave to Broadway Ave. resurfacing & reconstruction		Construction					$665,934.00	$820,856.00	$1,486,790.00
	Gila County	Ice House Bridge and Approaches		Construction					$1,696,986.00		$1,696,986.00
								Sub Total	$2,362,920.00	$820,856.00	$3,183,776.00
HIGHWAY SAFETY IMPROVEMENT PROJECTS											
2011	Coolidge	Citywide Striping and Signing		Striping & Signing					$270,000.00	$15,390.00	$285,390.00
2011	Apache Jundction	City wide signage		Maintenance					$44,850.00	$2,556.00	$47,406.00
2011	Payson	roundabout on SR-87 at Airport Road		Construction					$285,150.00	$16,253.00	$301,403.00
2012	Coolidge	SR 87/Randolp Rd Intersection Improvements		Design					$270,000.00	$15,390.00	$285,390.00
								Sub Total	$870,000.00	$49,589.00	$919,589.00
TIGER II DISCRESTIONARY GRANTS											
	Coolidge	Randolp Rd- SR-87 to Vail Rd		Construction	Rural Major Collector	2	3		$3,500,000.00	$900,000.00	$4,400,000.00
									$3,500,000.00	$900,000.00	$4,400,000.00
PUBLIC LANDS HIGHWAY DISCRETIONARY PROGRAM											
	Gila County	FS 512 (Young Road)		Reconstruction					$674,080.00		$674,080.00
								Sub Total	$674,080.00		$674,080.00
								Summary Total	**$36,027,954.00**	**$14,694,932.00**	**$50,722,886.00**

CENTRAL YAVAPAI METROPOLITAN PLANNING ORGANIZATION (CYMPO)

CYMPO
CENTRAL YAVAPAI METROPOLITAN ORGANIZATION

ITEM NO	SPONSOR	PROJECT LOCATION	BEGIN MILE POST	LENG MILES	TYPE WORK	Functional Classification	LANES BEFORE/ AFTER		FED AID TYPE	FED/STATE FUNDING	CYMPO FUNDING	LOCAL MATCH	TOTAL COST
	FISCAL YEAR 2011												
1	Yavapai County	Pioneer Parkway		3.80	Mill and Fill	Rural Minor Arterial	4	4	STP		$633,000	$500,000	$1,133,000
2	ADOT / Prescott Valley	SR 89A/Viewpoint T.I.	323.4	0.25	T.I. Design				STP		$700,000		$700,000
3	ADOT / Prescott Valley	SR 89A/Viewpoint Traffic Interchange	323.4	0.25	Construct T.I.				STP	$7,000,000	$688,675		$7,688,675
4	ADOT	SR 89 White Spar Rd Bikeway(Phase I)	309.86	0.44	Bikeway/Walkway				TE	$905,000			$905,000
5	ADOT	SR89 White Spar Bikeway (Phase II)			Bikeway/Walkway				TE	$999,680	$0	$0	$999,680
6	YPIT	SR89/69 Connector	1	1 Mi	New Alignment				BIA	$0		$2,800,000	$2,800,000
7	Prescott Valley / ADOT	SR 69 MUP (Phase II) Glassford Hill to Starlight		3000 LF	Multi-Use Path				TE	$756,528		$135,472	$892,000
8	Prescott Valley / ADOT	SR 69 MUP (Phase III) Starlight to Great Western		3700 LF	Multi-Use Path				TE	$903,347		$114,603	$1,017,950
9	City of Prescott	SR 89A/Side Road (Granite Dells) T. I.			Construct T.I.	Urban Other Freeway				$550,940		$6,911,000	$7,461,940
10	City of Prescott/PAT	Taylor Hicks/Miller Valley Schools			Sidewalk/signs/xings				SRTS	$238,023			$238,023
11	City of Prescott/PAT	Mile High/Mountain Oaks Schools			Sidewalk/signs/xings				SRTS	$233,847			$233,847
12	City of Prescott/PAT	Miller Valley/Mile High/Washington/Mt. Oak			Education				SRTS	$44,004			$44,004
13	CYMPO Entities	Within the MPO Boundary			Regional Sign/Striping				HSIP	$600,000			$600,000
									FY 11 Totals	$12,231,369	$2,021,675	$10,461,075	$24,714,119
	FISCAL YEAR 2012												
14	Prescott Valley / ADOT	PV Pipeline (Phase I) Lakeshore Dr to Manley		5800 LF	Multi-Use Pathway				TE	$500,000		$179,650	$679,650
15	Prescott Valley / ADOT	PV Pipeline (Phase II) Manley to Long Mesa		4100 LF	Multi-Use Pathway				TE	$429,772		$64,672	$494,444
16	Prescott Valley / ADOT	PV Pipeline (Phase III) Long Mesa to SR89A		4750 LF	Multi-Use Pathway				TE	$499,979		$90,221	$590,200
17	Chino Valley/ADOT	SR89/4N/Perkinsville Rd			Roundabout				STP		$633,000	$367,000	$1,000,000
18	City of Prescott/PAT	Miller Valley/Mile High/Washington/Mt. Oak			Sidewalk/xings				SRTS	$285,515			$285,515
19	CYMPO Entities	Within the MPO Boundary			Regional Sign/Striping				HSIP	$600,000			$600,000
									FY 12 Totals	$2,315,266	$633,000	$701,543	$3,649,809
	FISCAL YEAR 2013												
20	ADOT	SR 89 Widening SR89A to MP 324		5.00	Widening		2	4		$15,000,000			$15,000,000
21	Prescott Valley/ADOT	Central Core Path (PhaseIII) Navajo to Serpentine			Multi-Use Pathway				TE	$500,000		$166,950	$666,950
22	Chino Valley/ADOT	SR89/4N/Perkinsville Rd			Roundabout				STP		$633,000	$367,000	$1,000,000
23	CYMPO Entities	Within the MPO Boundary			Regional Sign/Striping				HSIP	$600,000			$600,000
									FY 13 Totals	$16,100,000	$633,000	$533,950	$17,266,950
	FISCAL YEAR 2014												
24	YPIT*	SR 69 Lane Additions			Lane Widening								
25	ADOT	SR 89 Widening SR89A to MP 324		5.00	Widening		2	4	STP	$10,000,000	$633,000		$10,633,000
26	CYMPO Entities	Within the MPO Boundary			Regional Sign/Striping				HSIP	$600,000			$600,000
									FY 14 Totals	$10,600,000	$633,000	$0	$11,233,000

CYMPO
CENTRAL YAVAPAI METROPOLITAN ORGANIZATION

ITEM NO	SPONSOR	PROJECT LOCATION	BEGIN MILE POST	LENG MILES	TYPE WORK	Functional Classification	LANES BEFORE/ AFTER		FED AID TYPE	FED/STATE FUNDING	CYMPO FUNDING	LOCAL MATCH	TOTAL COST
	FISCAL YEAR 2015												
27	ADOT	SR 89 Widening SR89A to MP 324		5.00	Widening		2	4	STP	$0	$633,000		$633,000
28	CYMPO Entities	Within the MPO Boundary			Regional Sign/Striping				HSIP	$600,000			$600,000
									FY 15 Totals	$600,000	$633,000	$0	$1,233,000
	FUNDING TOTALS FOR 2011-2015												
									Fed/State Total	$41,846,635			
									CYMPO Total		$4,553,675		
									Local Total			$11,696,568	
									All Projects Total				$58,096,878

ARRA II =American Recovery & Reinvestment Act II
STP = Surface Transportation Funds
BR = Bridge Replacement Funds
TE = Transportation Enhancement Funds
GVT = Local Government Funds
BIA=Bureau of Indian Affairs
SRTS= Safe Routes to School
HSIP= Highway Safety Improvement Program

ADOT=Arizona Department of Transportation
CV=Town of Chino Valley
PV=Town of Prescott Valley
COP=City of Prescott
YC=Yavapai County
YPIT=Yavapai Prescott Indian Tribe
PAT=Prescott Alternative Transportation
*As requested by YPIT

CYMPO
CENTRAL YAVAPAI METROPOLITAN ORGANIZATION

MTIP Fiscal Years 2011-2015 for Federal and State Funded Projects								
Anticipated Cost of Operations and Maintenance								
ITEM NUMBER	**SPONSOR**	**PROJECT LOCATION**	**BEGINNING MILEPOST**	**LENGTH MILES**				**Anticipated COST**
FISCAL YEAR 2011								
1	Yav Co	Iron Springs Rd		2.30				$8,500
2	Yav Co	Senator Hwy		1.50				$6,100
3	Yav Co	Williamson Valley Rd		17.5				$66,200
4								
					FY 11 Totals	$0	$0	$80,800
FISCAL YEAR 2012								
5	Yav Co	Iron Springs Rd		2.30				$8,500
6	Yav Co	Senator Hwy		1.50				$6,100
7	Yav Co	Williamson Valley Rd		17.5				$66,200
					FY 11 Totals	$0	$0	$80,800
FISCAL YEAR 2013								
8	Yav Co	Iron Springs Rd		2.30				$8,500
9	Yav Co	Senator Hwy		1.50				$6,100
10	Yav Co	Williamson Valley Rd		17.5				$66,200
					FY 13 Totals	$0	$0	$80,800
FISCAL YEAR 2014								
11	Yav Co	Iron Springs Rd		2.30				$8,500
12	Yav Co	Senator Hwy		1.50				$6,100
13	Yav Co	Williamson Valley Rd		17.5				$66,200
14								
15								
16								
17								
					FY 14 Totals	$0	$0	$80,800
FISCAL YEAR 2015								
18	Yav Co	Iron Springs Rd		2.30				$8,500
19	Yav Co	Senator Hwy		1.50				$6,100
20	Yav Co	Williamson Valley Rd		17.5				$66,200
21						$0	$0	
					FY 15 Totals	$0	$0	$80,800
FUNDING TOTALS FOR 2011 - 2015								
							Total	$404,000

CYMPO Transit Projects

	SPONSOR	PRIORITY	PROJECT Description	TYPE WORK	FED AID TYPE	APPORTIONMENT YEAR	FED FUNDING	MATCH RATE	LOCAL MATCH	TOTAL COST	FED ALI CODE
FISCAL YEAR 2010 (10/1/09 - 9/30/10)											
	CYMPO	1	Program Support - Grant Management	Planning	5307	2006/2007	$20,000	80/20	$5,000	$25,000	44.21.00
	CYMPO	2	General Dev Comp Plan -Transit Coordinator	Planning	5307	2006/2007	$80,000	80/20	$20,000	$100,000	44.26.14
						CURRENT FISCAL YEAR TOTAL	**$100,000**		**$25,000**	**$125,000**	
FISCAL YEAR 2011 (10/1/10 - 9/30/11)											
	CYMPO	1	Program Support - Grant Management	Planning	5307	2008	$20,000	80/20	$5,000	$25,000	44.21.00
	CYMPO	2	General Dev Comp Plan -Transit Coordinator	Planning	5307	2008	$80,000	80/20	$20,000	$100,000	44.26.14
						Total current fiscal year	**$100,000**		**$25,000**	**$125,000**	
	CYMPO	3	Capital costs of 3rd party contracting	Capital	5307	2007	$75,000	80/20	$18,680	$93,680	11.71.12
	CYMPO	4	Vehicles	Capital	5307	2006/2007	$465,000	93/7	$35,000	$500,000	11.13.04
	CYMPO	5	Communications Equipment - For Vehicles	Capital	5307	2007	$116,250	93/7	$8,750	$125,000	11.62.20
						Total carryover projects/phases from previous year(s)	**$656,250**		**$62,430**	**$718,680**	
						CARRY OVER & CURRENT FISCAL YEAR TOTAL	**$756,250**		**$87,430**	**$843,680**	
	Chino Vly		Vehicle	Capital	5311		$69,750	93/7	$5,250	$75,000	11.13.04
	Chino Vly		Demand Response System	Operations	5311		$43,760	50/50	$43,760	$87,520	30.09.01
						FY Total	**$113,510**		**$49,010**	**$162,520**	
FISCAL YEAR 2012 (10/1/11 - 9/30/12)											
	CYMPO	1	Administration- marketing	Operations	5307	2007	$83,000	50/50	$83,000	$166,000	30.09.01
	CYMPO	2	Capital costs of 3rd party contracting	Capital	5307	2008	$75,000	80/20	$18,680	$93,680	11.71.12
	CYMPO	3	Demand Response/Fixed Route	Operations	5307	2006/2007	$250,000	50/50	$250,000	$500,000	30.09.01
			Total carryover projects/phases from previous year(s)				**$408,000**		**$351,680**	**$759,680**	
	CYMPO	4	General development comprehensive planning	Planning	5307	2008	$100,000	50/50	$25,000	$125,000	44.26.14
			Total current fiscal year				**$100,000**		**$25,000**	**$125,000**	
						CARRY OVER & CURRENT FISCAL YEAR TOTAL	**$508,000**		**$376,680**	**$884,680**	
FISCAL YEAR 2013 (10/1/12 - 9/30/13)											
	CYMPO		Administration-marketing	Operations	5307	2009	$125,000	50/50	$125,000	$250,000	30.09.01
	CYMPO		Demand Response/Fixed Route	Operations	5307	2009	$300,000	50/50	$300,000	$600,000	30.09.01
	CYMPO		Capital Costs of 3rd Party Contracting	Capital	5307	2009	$125,000	80/20	$31,250	$156,250	11.71.12
	CYMPO		Vehicles	Capital	5307	2009/2010	$465,000	93/7	$35,000	$500,000	11.13.04
						CURRENT FISCAL YEAR TOTAL	**$1,015,000**		**$491,250**	**$1,506,250**	

Projects in green are in two approved grants and the project is being carried over to a later year. These are described as carryover projects.

FLAGSTAFF METROPOLITAN PLANNING ORGANIZATION (FMPO)

FMPO
FLAGSTAFF METROPOLITAN PLANNING ORGANIZATION

Table 1. Arizona Department of Transportation: Tentative 5-Year Highway Construction Program
Fiscal Years 2011-2015 as of 6/7/10

MPO/ COG	TIP FY	SPONSOR	PROJECT NAME	PROJECT LOCATION	WORK TYPE, EQUIPMENT, ETC	LENGTH	FUNCTIONAL CLASS	LANES BEFORE	LANES AFTER	FED AID TYPE	FEDERAL FUNDS
fmpo	2011	ADOT	US 66/Steves Turn Lane	B40 @ MP 199.25	Add right turn lane @ Steve's	0.1	Principal Arterial	2	2	HURF	see Table 3
fmpo	2013	ADOT	89A/J.W. Powell Intersection	US 89A @ MP 398.55	Construct intersection improvement	0.1	Urban Minor Arterial	2	2	STP	6,250,000
fmpo	2014	ADOT	US 180: Baderville turn lanes	US 180 @ Bader Rd.	construct turn lanes	0.1	Urban Minor Arterial	2	2	STP	350,000
										TOTALS	**6,600,000**

Table 2. Arizona Department of Transportation: FMPO proposed projects
Fiscal Years 2011-2015 as of 6/7/10
PROJECTS IN THIS TABLE ARE LISTED FOR ILLUSTRATIVE REASONS ONLY - THEY ARE NOT PROGRAMMED

MPO/ COG	TIP FY	SPONSOR	PROJECT NAME	PROJECT LOCATION	WORK TYPE, EQUIPMENT, ETC	LENGTH	FUNCTIONAL CLASS	LANES BEFORE	LANES AFTER	FED AID TYPE	FEDERAL FUNDS
fmpo	2016	ADOT	Lone Tree/I-40 Traffic Interchange	I-40 @ MP 196.5	construct new traffic interchange	1.5	Interstate	2	2	STP	27,000,000
											27,000,000

Note: This project has been submitted to Congress for consideration in the next highway bill

FMPO
FLAGSTAFF METROPOLITAN PLANNING ORGANIZATION

Table 3. FY 2011-2015 FMPO Surface Transportation Program (STP) projects
Fiscal Years 2011-2015 as of 6/7/10

								LANES				
MPO/ COG	**TIP FY**	**SPONSOR**	**PROJECT NAME**	**PROJECT LOCATION**	**WORK TYPE, EQUIPMENT, ETC**	**LENGTH**	**FUNCTIONAL CLASS**	**BEFORE**	**AFTER**	**FED AID TYPE**	**FEDERAL FUNDS**	**LOCAL MATCH**
fmpo	2010	Funding	funding	Funding 2010						STP		
fmpo	2010	Flagstaff	Signal	4th/Sparrow	signal installation	0	Major arterial			ARRA II	$ 250,000	0
fmpo	2010	NAIPTA	Mt. Links - BRT	Flagstaff	Design	4.7	System	2	2	STP	$ 260,680	
fmpo	2011	FMPO	Maintenance Cost Tool	Flagstaff region	Study			0	0	STP	$ 47,149	
fmpo	2011	FMPO	Model Update	Flagstaff region	Study					STP	$ 23,575	
fmpo	2011	ADOT	E. Route 66/Steves (WB) Turn lane	B40 @ MP 199.25	Construct turn lane	0.1	Other Principal Arterial	4	4	STP	$ 260,680	ADOT
fmpo	2011	Funding	funding	Funding 2011						STP		
fmpo	2011	NAIPTA	Buy 2 biodiesel busses	Flagstaff	Equipment	na	System	0	0	STP	$ 838,710	46,519
fmpo	2012	Funding	funding	Funding 2012						STP		
fmpo	2012	Flagstaff	Rio bridges	Rio de Flag Bridges (4)	bridge improvements		Urban Collector	2	2	HPP	$3,000,000	
fmpo	2012	Flagstaff	Beulah Blvd design	Beulah from Forest Meadows to Yale	Road Design - Complete	0.4	Urban Collector (prop.)	0	0	STP	$ 589,364	32,689
fmpo	2013	Funding	funding	Funding 2013				0		STP		
fmpo	2014	Flagstaff	funding	funding 2014						STP		
fmpo	2014	Flagstaff	Beulah Blvd construction	Beulah from Forest Meadows to Yale	Contruct collector	0.4	Urban Collector (prop.)	0	2	STP	$1,593,639	1,038,391
fmpo	2015		funding							STP		
fmpo	2015	ADOT	Lone Tree T.I.	I-40 @ MP 196.5	Road Design - Share	0.4	Urban Interstate	2	2	STP	$1,060,726	58,833
TOTAL FEDERAL FUNDS FY 2011-2015											**3,575,132**	
NOTES: Assumed 4% per year cost of inflation from FY 2010.												

Table 4. FY2011 - 2015: Non-Federal Aid Projects within the FMPO-area on Federal Aid Eligible roads

Fiscal Years 2011-2015 as of 6/7/10

								LANES			
MPO/ COG	TIP FY	SPONSOR	PROJECT NAME	PROJECT LOCATION	WORK TYPE, EQUIPMENT, ETC	LENGTH	FUNCTIONAL CLASS	BEFORE	AFTER	FED AID TYPE	LOCAL FUNDS
fmpo	2011-2014	Flagstaff	West & Arrowhead Improvements	Arrowhead: Rt 66 to West; West: Arrowhead to Cedar	reconstruction, edge improvements	1.15	Urban Collector	2	2	Transpo	8,775,000
fmpo	2010	Coconino	Stardust Trail connection	Stardust Trail: Yancey to Rio Rancho	Construct new collector	0.8	Rural Collector	0	2	Roads	1,500,000
fmpo	2011	Coconino	Kona Trail: Sidewalk & drainage	Coconino	Construct new sidewalk		Rural Collector	2	2	Roads	675,000
fmpo	2013	Coconino	Cosnino Road: south end	I-40 Ramp to 4785 N. Cosnino Rd.	grade change and reconstruction	0.5	Rural Collector	2	2	Roads	3,000,000
											13,950,000

Table 5. FY2011 - 2015: Transit Projects within the FMPO-area
Fiscal Years 2011-2015 as of 11/30/10

Agency	Fiscal Year	ALI Code	Location	Project Description	Fund Type	Local Cost *	Federal Cost	Total Cost
	In Progress Projects							
NAIPTA	2010	30.09.00	Region	Operating Assistance	2010-5307	$3,598,340	$741,698	$4,340,038
NAIPTA	2010	11.32.10	Flagstaff	Passenger Shelters, Signs, and Poles	2010-STP State-Flex	$15,327	$61,306	$76,633
NAIPTA	2010	11.13.02	Flagstaff	1 Hybrid Electric Bus (expansion of fleet, increase frequency)	2009-5307 ARRA		$540,000	$540,000
NAIPTA	2010	11.7A.00	Region	Vehicle Rehab and Maintenance	2009-5307 ARRA	$0	$250,000	$250,000
NAIPTA	2010	11.33.02	Flagstaff	Passenger Shelter - Mall Transfer Center	2009-5307 ARRA	$0	$200,000	$200,000
NAIPTA	2010	11.32.10	Flagstaff	Passenger Shelters, Signs, and Poles	2009-5307 ARRA	$0	$67,303	$67,303
NAIPTA	2010	11.71.01	Flagstaff	Design & Engineering Mountain Links - Bus Rapid Transit (BRT)	2009- 5307 ARRA	$0	$170,000	$170,000
NAIPTA	2010	11.71.01	Flagstaff	Design & Engineerng Mountain Links - BRT	STP Local-Flex	$19,576	$260,080	$279,656
					TOTAL ALL CATEGORIES-2010	**$3,633,242**	**$2,290,387**	**$5,923,629**
	Future Projects							
NAIPTA	2011	30.09.00	Region	Operating Assistance	2011-5307	$3,340,818	$721,698	$4,062,516
NAIPTA	2011	11.32.10	Flagstaff	Passenger Shelters, Signs, and Poles	2011-5307	$5,000	$20,000	$25,000
NAIPTA	2011	11.32.10	Flagstaff	Passenger Shelters, Signs, and Poles	2011-STP State-Flex	$15,327	$61,306	$76,633
NAIPTA	2011	11.32.10	Flagstaff	Passenger Shelters, Signs, and Poles ***	2010- State ARRA FLEX	$0	$30,700	$30,700
NAIPTA	2011	11.32.10	Flagstaff	Passenger Shelters, Signs, and Poles	2006-5309	$44,258	$177,033	$221,291
NAIPTA	2011	11.13.02	Flagstaff	2 Hybrid Electric Bus (replacement fleet)	2006-5309	$114,891	$740,355	$925,444
NAIPTA	2011	11.13.02	Flagstaff	2 BioDiesel Bus (replacement fleet)	STP Local-Flex	$48,380	$872,258	$920,638
NAIPTA	2011	11.76.91	Flagstaff	Building Construction - Mainten & Admin Bldg (Coconino-Flagstaff)	2009-5309	$70,538	$282,150	$352,688
NAIPTA	2011	11.13.02	Flagstaff	5 Hybrid Electric Bus (expansion of fleet, implementation of BRT)	2009-5309	$580,000	$2,320,000	$2,900,000
NAIPTA	2011	11.33.02	Flagstaff	Design and Construction of BRT Route/Corridor	2009-5309	$809,500	$3,238,000	$4,047,500
					TOTAL ALL CATEGORIES-2011	**$5,199,211**	**$9,145,500**	**$14,414,909**

FMPO
FLAGSTAFF METROPOLITAN PLANNING ORGANIZATION

Agency	Fiscal Year	ALI Code	Location	Project Description	Fund Type	Local Cost *	Federal Cost	Total Cost
NAIPTA	2012	11.33.03	Flagstaff	Design and Construction of BRT Route/Corridor	2010-5309	$170,500	$682,000	$852,500
NAIPTA	2012	30.09.00	Region	Operating Assistance,	2012-5307	$4,183,447	$743,949	$4,927,396
NAIPTA	2012	11.32.10	Flagstaff	Passenger Shelters, Signs, and Poles	2012-5307	$5,000	$20,000	$25,000
NAIPTA	2012	11.32.10	Flagstaff	Passenger Shelters, Signs, and Poles	2012-STP State-Flex	$15,327	$61,306	$76,633
					TOTAL ALL CATEGORIES-2012	**$4,203,774**	**$825,255**	**$5,029,029**
NAIPTA	2013	30.09.00	Region	Operating Assistance, including Project Management	2013-5307	$4,262,492	$766,867	$5,029,359
NAIPTA	2013	11.32.10	Flagstaff	Passenger Shelters, Signs, and Poles	2013-5307	$5,000	$20,000	$25,000
NAIPTA	2013	11.32.10	Flagstaff	Passenger Shelters, Signs, and Poles	2013-STP State-Flex	$15,327	$61,306	$76,633
					TOTAL ALL CATEGORIES-2013	**$4,282,818**	**$848,173**	**$5,130,992**
NAIPTA	2014	30.09.00	Region	Operating Assistance, including Project Management	2014-5307	$4,342,973	$790,473	$5,133,446
NAIPTA	2014	11.32.10	Flagstaff	Passenger Shelters, Signs, and Poles	2014-5307	$5,000	$20,000	$25,000
NAIPTA	2014	11.32.10	Flagstaff	Passenger Shelters, Signs, and Poles	2014-STP State-Flex	$15,327	$61,306	$76,633
					TOTAL ALL CATEGORIES-2014	**$4,363,299**	**$871,779**	**$5,235,079**
NAIPTA	2015	30.09.00	Region	Operating Assistance, including Project Management	2015-5307	$4,424,914	$814,788	$5,239,702
NAIPTA	2015	11.32.10	Flagstaff	Passenger Shelters, Signs, and Poles	2015-5307	$5,000	$20,000	$25,000
NAIPTA	2015	11.32.10	Flagstaff	Passenger Shelters, Signs, and Poles	2015-STP State-Flex	$15,327	$61,306	$76,633
NAIPTA	2015	11.32.10	Region	Passenger Shelters, Signs, and Poles	5309	$60,000	$240,000	$300,000
NAIPTA	2015	11.13.02	Flagstaff	6 Hybrid Buses - Replacement Fleet	5309	$672,000	$2,688,000	$3,360,000
NAIPTA	2015	11.12.15	Flagstaff	3 Hybrid Vans - Replacement Fleet	5309	$104,000	$416,000	$520,000
NAIPTA	2015	11.7A.00	Flagstaff	Vehicle Rehab and Maintenance	5309	$194,000	$776,000	$970,000
NAIPTA	2015	11.76.91	Flagstaff	Building Construction - Phase 2 of Admin Facility	5309	$1,200,000	$4,800,000	$6,000,000
					TOTAL ALL CATEGORIES-2015	**$6,675,241**	**$9,816,094**	**$16,491,335**

*** 2009 FMPO ARRA Flex Funds transferred to NAIPTA for passenger shelters use in Flagstaff Mountain Line System.

Fiscal Year is local fiscal year of July 1 thru June 30 to express year of project/expenditure.

**Local Match increases by an average of 2% annually through year 2014. 2011 Local match for construction/buses for BRT is combination of City taxes and University IGA funds. Local match for 2012 and future operating is combination of City taxes and University IGA funds*

updated: November 30, 2010

Table 6. Safety Projects with the FMPO -area: FY 2011-2015
Fiscal Years 2011-2015 as of 6/7/10

								LANES					
MPO/ COG	TIP FY	SPONSOR	PROJECT NAME	PROJECT LOCATION	WORK TYPE, EQUIPMENT, ETC	LENGTH	FUNCTIONAL CLASS	BEFORE	AFTER	FED AID TYPE	FEDERAL FUNDS	LOCAL MATCH	TOTAL PROJECT COST
fmpo	2010	FMPO	Safety program	region	study	n/a	n/a	n/a	n/a	HSIP	$40,000	$2,418	$42,418
fmpo	2010	Flagstaff	Sign program & Inventory	City	MUTCD compliance	n/a	all	n/a	n/a	HSIP	$150,000	$9,067	$159,067
fmpo	2010	Flagstaff	Countdown Ped-Head	region	Safety upgrade	n/a	all	n/a	n/a	HSIP	$25,000	$1,511	$26,511
fmpo	2011	Flagstaff	Zuni/Lone Tree Signal	Lone Tree	Signal construction	n/a	arterial	2	2	HSIP	$275,400	$30,600	$306,000
fmpo	2011	Flagstaff	Sign replacement	region	Safety upgrade	n/a	all	n/a	n/a	HSIP	$330,000	$30,000	$300,000
fmpo	2012	TBD	implement safety program										$600,000
fmpo	2013	TBD	implement safety program										$600,000
fmpo	2014	TBD	implement safety program										$600,000
fmpo	2015	TBD	implement safety program										$600,000

Table 7. Approved Enhancement Projects within the FMPO-area: FY 2011-2015
Fiscal Years 2011-2015 as of 6/7/10

MPO/ COG	TIP FY	SPONSOR	PROJECT NAME	PROJECT LOCATION	WORK TYPE, EQUIPMENT, ETC	LENGTH	FED AID TYPE	FEDERAL FUNDS	LOCAL MATCH
fmpo	2010	Flagstaff	Visitor Center Trail	B40: San Fransciso Street to Beaver	trail construction	0.25	ARRA-TE	$511,480	$243,209
fmpo	2010	Flagstaff	Southside Streetscape	S. San Francisco & S Beaver from Butler to Route 66	streetscape/landscaping	0.5	Enhance	$500,000	$2,028,000
fmpo	2011	Flagstaff	Woodlands Village Landscaping	Woodlands Village Bvd: Beulah to W. 66	streetscape/landscaping	0.25	Enhance	$906,992	$54,824
fmpo	2011	Flagstaff	Route 66 Trail	old F-40: Country Club to Mall Way	trail construction	0.5	Enhance	$695,601	$42,046
fmpo	2012	Flagstaff	Westside Pedestrian-Bicycle Underpass	BNSF RR @ Florence-Walnut	trail construction	--	Enhance	$500,000	$400,000

Table 8. Pavement Preservation Projects within the FMPO Area: 2011-2015
Fiscal Years 2010-2014 as of 2/24/10

								LANES				
MPO/ COG	TIP FY	SPONSOR	PROJECT NAME	PROJECT LOCATION	WORK TYPE, EQUIPMENT, ETC	LENGTH	FUNCTIONAL CLASS	BEFORE	AFTER	FED AID TYPE	FEDERAL FUNDS	LOCAL MATCH
fmpo	2011	ADOT	I-17/Airport TI - decking	I-17 @ Exit 337	scoping - replacement	0.2	Freeway	2	2	STP	$340,000	
fmpo	2011-2014	Flagstaff	system	Flagstaff	Pavement preservation	varies	Local to Minor Arterial					$9,239,500
fmpo	2014	Coconino	Townsend-Winona: east of Leupp	Coconino	Pavement recycle		Minor Arterial	2	2	HURF		$1,520,000
fmpo	2015	Coconino	Townsend-Winona: 4 miles west of Leupp	Coconino	Pavement overlay	4	Minor Arterial	2	2	HURF		$1,760,000

MARICOPA ASSOCIATION OF GOVERNMENTS (MAG)

MARICOPA ASSOCIATION OF GOVERNMENTS

See the attached copy of the MAG TIP and/or visit their website at
http://www.mag.maricopa.gov/project.cms?item=413

NORTHERN ARIZONA COUNCIL OF GOVERNMENTS (NACOG)

NACOG
NORTHERN ARIZONA COUNCIL OF GOVERNMENTS

TIP Year	Project Sponsor	Project Name/ Location	Leng	Type of Improvement, Type of Work, Equipment, Structure, etc.	Functional Classification	Lanes Before	Lanes After	Fed Aid Type	Federal Funds	Local Match	TOTAL
2011	City of St. Johns	7th South	0.85	2" overlay; CG&S; lighting	Major Collector	2	2	STP	$340,406	$20,576	$360,982
2011	City of St. Johns	13th West & 7th South	2	Design & clearances	Unclassified (Requested)	2	2	STP	$50,000	$3,022	$53,022
2011	City of St. Johns	13th West & 7th South	2	2" Overlay	Unclassified (Requested)	2	2	STP	$1,000,000	$60,445	$1,060,445
2011	City of Show Low	Whipple Road	0.3	Reconstruction	Urban Collector	2	2	STP	$653,225	$39,484	$692,709
2011	City of Williams	Rodeo Rd	1.2	Design & clearances	Unclassified (Requested)	2	2	STP	$73,000	$4,413	$77,413
2011	City of Williams	Rodeo Rd	1.2	Overlay	Unclassified (Requested)	2	2	STP	$292,000	$17,650	$309,650
2011	City of Page	South Navajo Dr	0.4	Design & clearances	Urban Collector	2	2	STP	$109,500	$6,619	$116,119
2011	City of Page	South Navajo Dr	0.4	Mill & overlay	Urban Collector	2	2	STP	$620,500	$37,506	$658,006
2011	Town of Clarkdale	Main Street at Broadway	0.2	Design & clearances	Urban Collector	2	2	STP	$238,000	$14,386	$252,386
2011	Town of Clarkdale	Main Street at Broadway	0.2	Intersection Reconstruction	Urban Collector	2	2	STP	$952,000	$57,544	$1,009,544
2011	Yavapai County	Pioneer Parkway	2.2	Overlay	Minor Arterial	4	4	STP	$1,250,000	$75,557	$1,325,557
2011	Town of Springerville	Pima Street	0.47	Design & clearances	Major Collector	2	2	STP	$105,000	$6,347	$111,347
2011	NACOG	LTAP Funding	n/a	n/a	n/a	n/a	n/a	STP	$12,000	$0	$12,000
2012	Town of Eagar	Butler Street	2	4" cold mix overlay	Minor Collector	2	2	STP	$525,250	$31,749	$556,999
2012	Town of Springerville	Pima Street	0.47	3" overlay	Major Collector	2	2	STP	$420,000	$25,387	$445,387
2012	Town of Pinetop-Lakeside	Billy Creek Bridge	0.1	Reconstruction	Major Collector	2	4	STP	$1,475,000	$89,157	$1,564,157
2012	City of Winslow	Transcon Lane South	0.51	Reconstruction & widening	Minor Arterial	2	2	STP	$625,000	$37,778	$662,778
2012	Town of Taylor	Papermill Road	0.21	Reconstruction, widening; CG&S; lighting	Major Collector	2	2	STP	$737,500	$44,578	$782,078
2012	NACOG	LTAP Funding	n/a	n/a	n/a	n/a	n/a	STP	$12,000	$0	$12,000
2013	Apache County	CR 3144	3.5	Paving	Major Collector	2	2	STP	$1,050,000	$63,468	$1,113,468
2013	City of Williams	Grand Canyon Blvd Extension	0.5	New construction	Major Collector	0	2	STP	$730,000	$44,125	$774,125
2013	Town of Snowflake	West 7th South	0.38	Reconstruct, widen w/ bike lanes, C&G	Minor Collector	2	3	STP	$737,500	$44,578	$782,078
2013	City of Cottonwood	Mingus Avenue	0.5	Reconstruction	Urban Collector	3	3	STP	$845,000	$51,076	$896,076
2013	NACOG	LTAP Funding	n/a	n/a	n/a	n/a	n/a	STP	$12,000	$0	$12,000
2014											$0
2014	Coconino County	Lake Mary Road	4	Flatten slopes, overlay	Major Collector	2	2	STP	$365,000	$22,063	$387,063
2014	City of Holbrook/Navajo County	Romero Street /McLaws Road	1.14	Reconstruction, widening, shoulder improvements	Major & Minor Collector	2	2	STP	$737,500	$44,578	$782,078
2014	Town of Camp Verde	Main Street & Montezuma Castle Highway	1.1	Partial reconstruction, overlay, C&G	Minor Arterial & Major Collector	3	3	STP	$423,000	$25,568	$448,568
2014	NACOG	LTAP Funding	n/a	n/a	n/a	n/a	n/a	STP	$12,000	$0	$12,000
2010	Coconino County	Bridge Inspection	n/a	n/a	n/a	n/a	n/a	BR	$25,000	$1,511	$26,511
2011	Navajo County	Chevelon Creek Bridge	0.1	Rehabilitation	Local	1	1	BR	$500,000	$30,223	$530,223
2012	Town of Camp Verde	Black Bridge	0.1	Rehabilitation	Major Collector	3	3	BR	$795,000	$48,054	$843,054
2012	Town of Pinetop-Lakeside	Billy Creek Bridge	0.1	Reconstruction	Major Collector	2	4	BR	$1,000,000	$60,445	$1,060,445
2011	City of Sedona	Airport Rd/89A	0.1	Traffic signal & intersection improvements	Urban Collector	2	2	HSIP	$385,000	$23,271	$408,271
2011	City of Winslow	2nd & 3rd Streets	0.2	Traffic signal & intersection improvements	Minor Arterial	2	2	HSIP	$385,000	$23,271	$408,271

NACOG
NORTHERN ARIZONA COUNCIL OF GOVERNMENTS

TIP Year	Project Sponsor	Project Name/ Location	Leng	Type of Improvement, Type of Work, Equipment, Structure, etc.	Functional Classification	Lanes Before	Lanes After	Fed Aid Type	Federal Funds	Local Match	TOTAL
2011	Coconino County	Lake Mary Rd (FH3)	27	Tree removal for clear zone (MP 290.5 - 317.5)	Major Collector	2	2	HSIP	$385,000	$23,271	$408,271
2011	City of Show Low	Scott Ranch Road	1.25	Construct new roadway & bridge	Unclassified	2	2	HPP	$1,000,000	$60,445	$1,060,445
2011	Town of Pinetop-Lakeside	Billy Creek Bridge	0.1	Bridge design	Minor Arterial	2	2	HPP	$190,000	$11,485	$201,485
2011	Coconino County	Pinewood Blvd	1	Pedestrian Bridge construction	n/a	n/a	n/a	TE	$265,846	$16,069	$281,915
2011	City of Williams	Arizona State Railroad Museum	n/a	Turntable Pit Construction	n/a			TE	$500,000	$30,223	$530,223
2011	City of Winslow	Renaissance on Route 66 - Ph III	0.5	Pedestrian & streetscape improvements	n/a	n/a	n/a	TE	$500,000	$30,223	$530,223
2011	Navajo County	Chevelon Creek Bridge	0.1	Historic bridge rehabilitation	n/a	1	1	TE	$462,070	$27,930	$490,000
2011	Town of Camp Verde	Finnie Flat Road	0.5	Construct sidewalks & landscaping		n/a	n/a	TE	$500,000	$30,223	$530,223
2011	Yavapai County	Cornville Road	3.5	MUP construction	n/a	n/a	n/a	TE	$500,000	$30,223	$530,223
2011	Apache County	Tsaile MUP	3	MUP construction	n/a	n/a	n/a	TE	$471,500	$28,500	$500,000
2011	Coconino County	Pinewood Blvd	1	Sidewalk construction	n/a	n/a	n/a	TE	$500,000	$30,223	$530,223
2011	Town of Pinetop-Lakeside	Woodland Road	0.25	Sidewalk construction	n/a	n/a	n/a	TE	$194,719	$11,770	$206,489
2012	Town of Clarkdale	Clarkdale Parkway	0.6	Construct bike lanes & sidewalk	n/a	n/a	n/a	TE	$426,989	$25,810	$452,799
2012	City of Page	Lake Powell Blvd	0.5	Construct sidewalk	n/a	n/a	n/a	TE	$423,926	$25,624	$449,550
2012	City of Winslow	Renaissance on Route 66 - Ph V	0.38	Pedestrian & streetscape improvements	n/a	n/a	n/a	TE	$500,000	$30,223	$530,223
2013	City of Winslow	The Station at La Posada	n/a	Building renovation & landscaping	n/a	n/a	n/a	TE	$750,000	$45,334	$795,334
2013	Navajo County	Woodruff- Snowflake Road Bridge	0.1	Historic bridge rehabilitation	n/a	n/a	n/a	TE	$750,000	$45,334	$795,334
2013	City of Show Low	Old Dowtown Pedestrian Enhancements	0.88	Sidewalk construction	n/a	n/a	n/a	TE	$700,055	$42,315	$742,370
2011	Town of Pinetop-Lakeside	CHAMP Sidewalk Improvement Prgm		Sidewalk improvements				SRTS	$296,022	$0	$296,022
2011	City of Holbrook	Safe Routes to School		Sidewalk & curb ramps	n/a	n/a	n/a	SRTS	$248,531	$0	$248,531
2011	Town of Clarkdale	Safe Routes to School		Sidewalk/crossing & bike lane	n/a	n/a	n/a	SRTS	$158,549	$0	$158,549
	Approved: Sept. 2, 2010	Revised: Jan. 19, 2011									
								Summary Total	**$27,215,588**	**$1,599,656**	**$28,815,244**

PIMA ASSOCIATION OF GOVERMENTS (PAG)

PIMA ASSOCIATION OF GOVERNMENTS

See the attached copy of the PAG TIP and/or visit their website at

http://www.pagnet.org/Programs/TransportationPlanning/PlansandPrograms/TransportationImprovementProgram/Adopted20112015TIP/tabid/854/Default.aspx

SOUTHEASTERN ARIZONA GOVERNMENTS ORGANIZATION (SEAGO)

SEAGO
SOUTHEASTERN ARIZONA GOVERNMENTS ORGANIZATION

TIP YEAR	PROJECT SPONSOR	PROJECT NAME	PROJECT LOCATION	LENG	TYPE OF IMP - WK- STRU	Functional Classifications	LANES BEFORE	LANES AFTER	FED AID TYPE	FEDERAL FUNDS	LOCAL MATCH	OTHER FUNDS	TOTAL COST
2011													
	City of Sierra Vista	Oakmont Traffic Signal Install	Traffic Signal at Avenida Cochise and Oakmont		Design	Urban Arterial/Collector	5	5	HSIP	$45,041			$45,041
	City of Sierra Vista	Oakmont Traffic Signal Install	Traffic Signal at Avenida Cochise and Oakmont		Construction	Urban Arterial/Collector	5	5	HSIP	$404,959			$404,959
	City of Safford	Main Street Traffic Signals	Main Street @ 6th, 5th, & Central Avenues	0.15	Replace existing traffic signals - Design/ Environmental	Urban Collector	2	2	HSIP	$120,000			$120,000
	City of Douglas	Joe Carlson Safe Routes to School	Douglas		Sidewalks, Crosswalks, Striping and ADA Ramps				SRTS	$300,000			$300,000
	LTAP								STP	$10,000			$10,000
	TOTAL FOR 2011									**$880,000**	**$0**	**$0**	**$880,000**
2012													
	Cochise County	Davis Rd. Reconstruction	Davis Road MP 13	1 mile	Construction of Safety & Drain Improvements	Rural Major Collector	2	2	STP	$1,000,000	$60,445		$1,060,445
	City of Safford	Main Street Traffic Signals	Main Street @ 6th, 5th, & Central Avenues	0.15	Replace existing traffic signals - Construction	Urban Collector	2	2	HSIP	$600,000			$600,000
	City of Douglas	Chino Road Extension Project	Chino Rd South of 5th St.	0.4	Construction	Urban Minor Arterial	0	3	CBI	1,862,200	$112,561		$1,974,761
	LTAP								STP	$10,000			$10,000
	TOTAL FOR 2012									**$3,472,200**	**$173,007**	**$0**	**$3,645,207**
2013													
	Cochise County	Davis Rd. Reconstruction	Davis Road MP 9	1 Mile	Construction of Safety & Drain Improvements	Rural Major Collector	2	2	HPP	$2,375,736	$143,602		$2,519,338
	LTAP								STP	$10,000			$10,000
	TOTAL FOR 2013									**$2,385,736**	**$143,602**	**$0**	**$2,529,338**
2014													
	City of Douglas	E 3rd St Extension Project	E 3rd St from Pan American Ave to Chino Rd			Minor Arterial	0	2	STP	$800,000	$48,356		$848,356
	Santa Cruz County * Placeholder No programmed Funds	Palo Parado Road	Pendleton to I-19	0.67 miles	Roadway/Bridge/Rail crossing improvements	Rural Major Collector	2	2	HPP		$9,100,000		$9,100,000
	LTAP								STP	$10,000			$10,000
	TOTAL FOR 2014									**$810,000**	**$9,148,356**	**$0**	**$9,958,356**

SEAGO
SOUTHEASTERN ARIZONA GOVERNMENTS ORGANIZATION

TIP YEAR	PROJECT SPONSOR	PROJECT NAME	PROJECT LOCATION	LENG	TYPE OF IMP - WK- STRU	Functional Classifications	LANES BEFORE	LANES AFTER	FED AID TYPE	FEDERAL FUNDS	LOCAL MATCH	OTHER FUNDS	TOTAL COST
	TE PROJECTS												
	City of Willcox	Ft. Grant Road	Ft. Grant Road to Quail Road	.8 miles	TE Multi-Use Pathway				TE 13	$393,943	$23,812		$417,755
	City of Sierra Vista	Coronado MUP	Carmelita To Tacoma	2300 ft	TE Multi-Use Pathway	Urban Collector			TE 14	$375,991	$22,727		$398,718
	City of Sierra Vista	Avenida Del Sol MUP	SR 90 to Comino Del Norte	.5 mile	TE Multi-Use Pathway				TE 15	$500,000	$30,223		$530,223
	City of Sierra Vista	Path to Higher Education	Charleston Wash - Colombo and Giulio	3,700 ft	TE Shared Use Path				TE 16	$500,000	$30,223		$530,223
	City of Safford	Golf Course - Highline Canal	Segments along Golf and Highline	3,348 ft	TE Shared Use Path				TE 16	$299,403	$18,098		$317,501
	City of Bisbee	Historic Glass Sidewalk Pres	Main Street (Tombstone Canyon) Bisbee	40 ft	TE Sidewalk Preservation	Urban Collector			TE 17	$65,385	$3,952		$69,337
	City of Sierra Vista	Savanna Springs Extension	East side of Buffalo Soldier Trail between Avenida Cochise and Golf Links Road	.98 miles	TE Shared Use Path	Rural Principal Arterial			TE 17	$500,000	$30,223		$530,223
	Town of Thatcher	Reay Lane SUP	Reay Lane from Daley Estates to Church Street	2.8 miles	TE Shared Use Path	Rural Major Collector			TE 17	$500,000	$30,223		$530,223
	City of Safford	Copper Heights Phase VI SUP	Segments along Graveyard Wash and 14th Ave	.88 miles	TE Shared Use Path	Urban Collector			TE 17	$363,383	$21,965		$385,348
	TOTAL TE PROJECTS									**$3,498,105**	**$211,444**	**$0**	**$3,709,549**
	BRIDGE PROJECTS												
	Graham County	Safford Bridge	8th Avenue - Gila River	4046 feet	Construction	Rural Major Collector	2	4	HPP/BR	$12,036,699	$1,911,093		$13,947,792
	Graham County	Safford Bridge	8th Avenue - Gila River	4046 feet	Bridge Design	Rural Major Collector	2	4	SEC 115	$1,000,000			$1,000,000
	TOTAL BRIDGE PROJECTS									**$13,036,699**	**$1,911,093**	**$0**	**$14,947,792**
	TOTAL FOR FOUR YEAR PROGRAM									**$24,082,740**	**$11,587,503**	**$0**	**$35,670,243**

WESTERN ARIZONA COUNCIL OF GOVERMENTS (WACOG)

WACOG
WESTERN ARIZONA COUNCIL OF GOVERNMENTS

Year	SPONSOR	Project Location	Length	WORK TYPE	Functional Classification	Lanes Before	Lanes After	Fed Aid Type	Federal Funds	Local Match	Total Cost
FY 2011-2015											
	CARRYFORWARD and 2011										
2011	Lake Havasu City	LHC Acoma & Palo Verde	0.01	signalization	maj coll	3	3	STP	$260,000	$15,716	$275,716
2011	Mohave Co	Jagerson S Hill- Bond St	0.32	Reconstruction	maj coll	2	3	STP	$721,500	$43,611	$765,111
2011	Lake Havasu City	LH Ave to Kiowa	1.4	Reconstruction	min art	4	5	STP	$1,089,353	$65,846	$1,155,199
2011	Lake Havasu City	Swanson to Acoma	0.8	Reconstruction	maj coll	3	4	STP	$418,600	$25,302	$443,902
2011	Kingman	Gordon Drive#2	0.25	Reconstruction	maj coll	2	3	STP	$418,600	$25,302	$443,902
2011	Mohave Co	Banks Street	1	Reconstruction	maj coll	2	3	STP	$754,000	$45,576	$799,576
2011	Bullhead City	N. Oatman Rd	0.25	New Construction	maj coll	2	2	STP	$418,600	$25,302	$443,902
2011		AZ Tech Transfer							$5,000	$0	$5,000
	Sub Total								**$4,085,653**	**$246,657**	**$4,332,310**
2010	Bullhead City	Bullhead Parkway	10	Striping and Safety Imps	maj coll	4	4	HSIP	$450,000	$0	$450,000
2010	Parker	Joshua Avenue		Striping	maj coll	2	2	HSIP	$25,000	$0	$25,000
2010	Quartzsite	B-10		Striping	maj coll			HSIP	$25,000	$0	$25,000
2010	Colorado City	Town wide		Striping and signage	maj coll			HSIP	$25,000	$0	$25,000
2010	Kingman	City wide		Signage	maj coll			HSIP	$75,000	$0	$75,000
	Sub Total								**$600,000**	**$0**	**$600,000**
2011	Lake Havasu City	City wide		Traffic signal controllers	maj coll			HSIP	$250,000	$0	$250,000
2011	Bullhead City	City wide		Safety improvements	maj coll			HSIP	$50,000	$0	$50,000
2011	Kingman	City wide		Safety improvements	maj coll			HSIP	$50,000	$0	$50,000
2011	Colorado City	Town wide		Safety improvements	maj coll			HSIP	$50,000	$0	$50,000
	Sub Total								**$400,000**	**$0**	**$400,000**
2012	Kingman	Gordon Dr #3	0.25	Reconstruction	maj coll	2	4	STP	$670,800	$40,547	$711,347
2012	Kingman	Gordon Dr #4	0.25	Reconstruction	maj coll	2	4	STP	$670,800	$40,547	$711,347
2012	Lake Havasu City	Swanson to Lake Havasu Ave	0.7	Reconstruction	maj coll	3	4	STP	$500,000	$30,223	$530,223
2012	La Paz County	Alamo Road	1.29	Guardrail	maj coll	2	2	STP	$165,000	$9,973	$174,973
2012	Kingman	Kingman Crossing Blvd	0.1	New Construction	maj coll	0	8	LOCAL		$22,000,000	$22,000,000
2012		AZ Tech Transfer							$5,000	$0	$5,000
	Sub Total								**$2,011,600**	**$22,121,290**	**$24,132,890**
2013	Bullhead City	San Carlos Dr to Lakeside Dr	0.75	Reconstruction	maj coll	2	5	STP	**$606,437**	**$36,656**	**$643,093**
2013	Colorado City	Box Culvert						STP	**$400,000**	**$24,178**	**$424,178**
2013	Bullhead City	Lakeside and Riverview Inter.	0.25	Reconstruction	maj coll	2	5	STP	**$500,000**	**$30,223**	**$530,223**
2013		AZ Tech Transfer						STP	$5,000	**$0**	**$5,000**
2013	Bullhead City	Riverview at S curve/N. Oatman	0.5	Reconstruction	maj coll	2	5	STP	$670,800	$91,057	$761,857
	Sub Total								**$2,182,237**	**$182,114**	**$2,364,351**
2014	Kingman	**Gordon Drive #5**							**$670,800**	**$40,547**	**$711,347**
2014	**Quartzsite**	**Kuehn**							**$670,800**	**$40,547**	**$711,347**
2014	Lake Havasu City	**Mesquite Swanson Inter.**		**Intersection Improvements**	**maj coll**	**4**	**4**	**STP**	**$670,800**	**$40,547**	**$711,347**
2014		AZ Tech Transfer							$5,000	$0	$5,000
	Sub Total								**$2,017,400**	**$121,640**	**$2,139,040**
2015	**Parker**								**$250,000**	**$15,111**	**$265,111**
2015	**Mohave County**								**$500,000**	**$30,223**	**$530,223**
2015	**Kingman**								**$500,000**	**$30,223**	**$530,223**
2015	**LaPaz County**								**$250,000**	**$15,111**	**$265,111**

WACOG
WESTERN ARIZONA COUNCIL OF GOVERNMENTS

Year	SPONSOR	Project Location	Length	WORK TYPE	Functional Classification	Lanes Before	Lanes After	Fed Aid Type	Federal Funds	Local Match	Total Cost
2015	**Bullhead City**								**$500,000**	**$30,223**	**$530,223**
2015	**Colorado City**								**$250,000**	**$15,111**	**$265,111**
2015	**Quartzsite**								**$250,000**	**$15,111**	**$265,111**
2015	**Lake Havasu City**								**$500,000**	**$30,223**	**$530,223**
2015		AZ Tech Transfer							$5,000	$0	$5,000
	Sub Total								**$3,005,000**	**$181,336**	**$3,186,336**
		N/A		**N/A**	**N/A**			**N/A**	**$0**	**$0**	**$0**
	Total								**$14,301,890**	**$22,853,037**	**$37,154,927**
		2012 Kingman Crossing is a project which will use private funds		**2013BHC Riverview will be the corridor for access to the new bridge**	**2013 BHC 2nd Bridge is waiting for a congressional earmark**						

WACOG Bridge Replacement Program

Year	SPONSOR	Project Location	Length	WORK TYPE	Functional Classification	Lanes Before	Lanes After	Fed Aid Type	Federal Funds	Local Match	Total Cost
2009	La Paz County	Cibola Bridge B# 10221	0.1	Reconstruction		2	2	Bridge	1,000,000	$600,000	$1,600,000
2009	Mohave Co	Beaver Dam Bridge		Reconstruction		2	2	Bridge	1,000,000	9.500,000	$10,500,000
2010	Lake Havasu City	London Bridge		Reconst/Repair		2	2	Bridge	1,000,000	$1,505,250	$2,505,250
2013	Bullhead City	Second Bridge		Const New Bridge		0	4	setaside*			$28,000,000
		* congressional earmark									

WACOG TRANSPORTATION ENHANCEMENT Program

Year	SPONSOR	Project Location			Fed Aid Type	Federal Funds	Local Match	Total Cost
2010	Colorado City	Central Street Ped Walway			TE	261,636	38,179	299,815
2010	Lake Havasu City	City Owned Plater stripe SR95	Round 17	Constr. Irrigation	TE	460,922	52,861	513,783
2010	Kingman	Eastern Ave/RR pathway	14	Const walkway/landscape	TE			$500,000
2012	La Paz Co	Riverside Drive	15	Const multi-use path	TE			489,187

WACOG O&M

	Jurisdiction	PROJECTED MAINTENANCE EXPENDITURES	Projected FY 2011
2011	La Paz County		$ 2,229,601.00
	Mohave Co		$ 2,678,250.00
	Lake Havasu City		$ 5,177,364.00
	Bullhead City		$ 3,000,000.00
	Colorado City		
	Quartzsite		
	Kingman		$ 2,241,440.00
	Parker	Scrub, fog, chip and slurry	$ 441,306.00
	CRIT		

YUMA METROPOLITAN PLANNING ORGANIZATION (YMPO)

YMPO
YUMA METROPOLITAN PLANNING ORGANIZATION

TIP YEAR	PROJECT SPONSOR	PROJECT NAME	PROJECT LOCATION	LENGTH	TYPE OF WORK IMP - WK - STRU	FUNCTIONAL CLASSIFICATION	LANES BEFORE	LANES AFTER	FED AID TYPE	FEDERAL FUNDS	LOCAL MATCH	OTHER FUNDS	TOTAL COST
2011	**FISCAL YEAR 2011**												
-	City of Yuma	Ave. 3E Major Corridor	Gila Ridge Rd. to 32nd St.	1.25	Construction/ Administration	Principal Arterial	2	6	STP	$4,250,000	$302,227	$6,724,234	$11,276,461
	City of Somerton	Somerton Ave	Fern St to Jefferson St	0.7	Mill & Overlay Construction	Urban Principal Arterial	2	2	STP	$377,200	$22,800		$400,000
	City of San Luis	Juan Sanchez Blvd. Overlay	Juan Sanchez Blvd.	2	Overlay	Urban Minor Arterial	2	2	STP	$750,000	$45,334		$795,334
	LTAP								STP	$5,000			$5,000
	City of Yuma-Pavement	MUTCD Pavement Markings	Various - City wide	3963 ft.	Pavement Markings	Various			**HSIP**	$112,812			$112,812
	City of Yuma - Retro	MUTCD Sign Retroflective	Various - City wide	N/A	Sign retroflectivity Requirements Study	Various			**HSIP**	$190,126			$190,126
	City of Somerton	Restripe & Signage	Various - City wide	N/A	Safety	N/A			**HSIP**	$110,615			$110,615
	City of Somerton	City of Somerton - Software	Various - City wide	N/A	Program Management/Software	N/A			**HSIP**	$10,000	$604		$10,604
	City of San Luis	City of San Luis - Software		N/A	Program Management/Software	N/A			**HSIP**	$22,000	$1,330		$23,330
	Town of Wellton	Retroflective	HWY 80 31E to Ligurta	14	Striping/Signage	Princial Arterial			**HSIP**	$115,368			$115,368
	Town of Wellton	Town of Wellton - Software	Various - City wide	N/A	Program Management/Software	N/A			**HSIP**	$22,000	$1,330		$23,330
									TOTAL FOR 2011	**$5,965,121**	**$373,625**	**$6,724,234**	**$13,062,980**
2012	**FISCAL YEAR 2012**												
	Yuma County	South Frontage Road	Avenue 9E to Avenue 11E Phase I	1.5	Reconstruction	Urban Minor Arterial	2	2	STP	$1,465,892	$88,606	$517,000	$2,071,498
	LTAP								STP	$5,000			$5,000
	Yuma County	I 8/Fortuna Rd. Interchange Improvements	I 8/ Fortuna Rd TI		Safety/Construction	Minor Collector			**HSIP**	$600,000	$36,267		$636,267
									TOTAL FOR 2012	**$2,070,892**	**$124,873**	**$517,000**	**$2,712,765**
2013	**FISCAL YEAR 2013**												
	Yuma County	South Frontage Road	Avenue 9E to Avenue 11E Phase I	1.5	Reconstruction	Urban Minor Arterial	2	2	STP	$961,688	$58,130		$1,019,818
	LTAP								STP	$5,000			$5,000
	City of Somerton	Ave. B Intersection Co. 15th	Ave. B & County 15th	0.1	Design	Urban Collector			**HSIP**	$52,850			$52,850
	City of Somerton	Ave. B Intersection Co. 15th	Ave. B & County 15th	0.1	Construction	Urban Collector			**HSIP**	$317,100			$317,100
									TOTAL FOR 2013	**$1,336,638**	**$58,130**	**$0**	**$1,394,768**
2014	**FISCAL YEAR 2014**												
	City of Yuma	4th Ave. Widening & Improvements	4th Avenue; 32nd St to 40th St	1	Widening: Construction	Urban Minor	2	3	STP	$500,000	$30,223		$530,223
	City of Somerton	Hwy 95 Pavement Preserv.	Hwy 95; Avenue D to Avenue G	2.5	Pavement Preservation	Princial Arterial	4	4	STP	$500,000	$28,500		$528,500
	LTAP								STP	$5,000			$5,000
									TOTAL FOR 2014	**$1,005,000**	**$58,723**	**$0**	**$1,063,723**

YMPO
YUMA METROPOLITAN PLANNING ORGANIZATION

TIP YEAR	PROJECT SPONSOR	PROJECT NAME	PROJECT LOCATION	LENGTH	TYPE OF WORK IMP - WK - STRU	FUNCTIONAL CLASSIFICATION	LANES BEFORE	LANES AFTER	FED AID TYPE	FEDERAL FUNDS	LOCAL MATCH	OTHER FUNDS	TOTAL COST
BRIDGE PROJECTS													
	City of Yuma	Bridge Replacement	South Gila Canal at Avenue 7E		Construction				BR	$120,000	$30,000		$150,000
	City of Somerton	Bridge Replacement	Co. 17th St. at Somerton Ave		Design/Construct				BR	$283,000	$17,000		$300,000
	Yuma County	Bridge Replacement	Co. 19th St. (F1/2) Main Drain		Engineering				BR	$132,000	$8,000		$140,000
	Yuma County	Bridge Replacement	Co. 19th St. (F1/2) Main Drain		Construction				BR	$754,000	$46,000		$800,000
									Bridge Project Total	**$1,289,000**	**$101,000**	**$0**	**$1,390,000**
TE Projects													
-	City of Yuma	Yuma Crossing Pathway	Ave A to Prison Hill	1.5	Design & Construction				TE 14	$500,000	$30,000		$530,000
-	City of Somerton	Main Street: Somerton to Bingham-Somerton	South side of US95 (MP 12.05 to 12.3)	0.25-0.33	Design & Construction				TE 15	$398,000	$23,000		$421,000
-	City of San Luis	Main Street Project	Hwy 95 from A St to Juan Sanchez Blvd	0.6	Design & Construction				TE 17	$981,000	$166,000		$1,147,000
-	City of Yuma	Yuma East Wetlands/Shared Use Pathway	Quechan Dr. Brdg Ave 2E	1.5	Design & Construction				TE 17	$497,000	$30,000		$527,000
-	City of Somerton	Somerton Canal Multi-Use Pathway	US 95 to County 17th St	1.0	Design & Construction				TE 17	$595,000	$36,000		$631,000
-	City of Somerton	Somerton Canal Multi-Use Pathway	US 95 to County 17th St	1.0	Design & Construction				ARRA	$154,787			$154,787
-	City of Yuma	West Main Canal Multi-use Pathway	1st St. along Main Canal - south to West Main canal - West to Ave. B	1.0	Design & Construction				TE 18	$749,921	$45,329		$795,250
-	City of Somerton	Cesear Chavez Multi-Use Pathway	Cesar Chavez Ave. (Ave. F) from US95 to Madison St.	1.0	Design & Construction				TE 18	$741,434	$44,816		$786,250
-	ADOT	Fourth Ave. Gateway	B-8 from Stateline (MP 0) to 1st St. (MP 0.28)	0.3	Design & Construction				TE 18	$942,780	$56,987		$999,767
									TOTAL TE Projects	**$5,559,922**	**$432,132**		**$5,992,054**
									TOTAL FOR FOUR YEAR PROGRAM	**$17,226,573**	**$1,148,483**	**$7,241,234**	**$25,616,290**

YMPO
YUMA METROPOLITAN PLANNING ORGANIZATION

TIP YEAR	PROJECT SPONSOR	PROJECT NAME	PROJECT LOCATION	LENGTH	TYPE OF WORK IMP - WK - STRU	FUNCTIONAL CLASSIFICATION	LANES BEFORE	LANES AFTER	FED AID TYPE	FEDERAL FUNDS	LOCAL MATCH	OTHER FUNDS	TOTAL COST
O & M 2011													
-	**PROJECTED MAINTENANCE EXPENDITURES**												
-	**Jurisdiction**	**Projected FY 2011**											
-	City of Yuma	$7,160,639											
-	Yuma County	$6,133,193											
-	City of San Luis	$822,000											
-	City of Somerton	$45,000											
-	Town of Wellton	$23,000											
-	**Total**	$14,183,832											
2015	**FISCAL YEAR 2015**												
	City of Yuma	4th Ave. Widening & Improvements	4th Avenue; 32nd St to 40th St	1	Widening: Construction	Urban Minor	2	3	STP	$700,000	$42,312		$742,312
													$0
													$0
	LTAP								STP	$5,000			$5,000
-									**TOTAL FOR 2015**	**$705,000**	**$42,312**	**$0**	**$747,312**
2016	**FISCAL YEAR 2016**												
													$0
													$0
-	LTAP								STP	$5,000			$5,000
-													
-									**TOTAL FOR 2016**	**$5,000**	**$0**	**$0**	**$5,000**

YMPO
YUMA METROPOLITAN PLANNING ORGANIZATION

TIP YEAR	PROJECT SPONSOR	PROJECT NAME	PROJECT LOCATION	LENGTH	TYPE OF WORK IMP - WK - STRU	FUNCTIONAL CLASSIFICATION	LANES BEFORE	LANES AFTER	FED AID TYPE	FEDERAL FUNDS	LOCAL MATCH	OTHER FUNDS	TOTAL COST
CBI Projects													
	City of Yuma	Ave. 3E Major Corridor	Gila Ridge Rd. to 32nd St.	1.25	Construction/ Administration	Principal Arterial	2	6	CBI	$6,724,234	$302,227	$4,250,000 STP Funds	$11,276,461
-	San Luis	Juan Sanchez Blvd PA Buildout Assesment Ph I	US 95 to Ave. E 1/2 San Luis	4.5	Project Assesment	Major Arterial	2	4	CBI	$1,212,000	$73,000		$1,285,000
-	ADOT/Yuma Count/San Luis	San Luis POE Staging Area	Ave. E and Co. 25th St	n/a	Project Assesment	Expressway	n/a	n/a	CBI	$1,886,000	$114,000		$2,000,000
-	San Luis	San Luis Ave E - San Luis II Buildout	Ave. E between SR195 and Co. 25th St.	2.5	Design & Construct Widening Project	Expressway	2	4	CBI	$6,130,000	$370,000		$6,500,000
-	ADOT	Marketing Feasability Land Use and Short Rail Line Study	Yuma County and San Luis Colorado, MX	n/a	Binational Study	n/a	n/a	n/a	CBI	$943,000	$57,000		$1,000,000
-	San Luis	Ave. E Extension Corridor Analysis	Ave. E Ext. to North Buildout 4 1/2 miles to Ave. D and Co.14th	9.5	Corridor Analysis Alignment Identification	Major Collector	n/a	n/a	CBI	$1,886,000	$114,000		$2,000,000
-	City of Yuma	Yuma Expressway Corridor	Ave. D from I-8 to Co. 14th St. Ave. D to 15E	27	Corridor Study Analysis	Expressway	2	6-Apr	CBI	$2,829,000	$171,000		$3,000,000
	San Luis	Juan Sanchez Blvd PA Buildout Assesment Ph. II	US 95 to Ave. E 1/2 San Luis	4.5	Design & Construct Widening Project	Major Arterial	2	4	CBI	$20,000,000	$5,000,000		$25,000,000
	San Luis	Co. 24 1/2 Extension from 6th Ave. to Ave E	Co. 24 1/2 Extension from 6th Ave. to Ave. E	4.5	Corridor Analysis Alignment Identification	Minor Arterial	n/a	2	CBI	$5,600,000	$1,400,000		$7,000,000
FUNDING OBLIGATED IN 2010													
	City of Yuma	West Wetland Parkway Beautification	14th Ave to 22nd Ave	0.8	Design & Construction				TE15	$500,000	$445,000		$945,000
	City of Yuma	Finding Our Way Home Directional System	Yuma Downtown & Riverfront	2	Design & Construction				TE16	$500,000	$50,000		$550,000
	Yuma County	Load Rating/Indepth Inspection	Co. 19th Street (F1/2 E) SN 9271 Countywide		Engineering				BR	$340,000	$20,000		$360,000

YMPO
YUMA METROPOLITAN PLANNING ORGANIZATION

YMPO Transit Projects - FY 2011 - 2016 TIP

ID #	SPONSOR	PRIORITY	PROJECT Description	TYPE WORK	FED AID TYPE	APPORTIONMENT YEAR	FED FUNDING	LOCAL MATCH	TOTAL COST	FED ALI CODE
FISCAL YEAR 2011 (7/1/10 - 6/30/11)										
	YMPO	1	Program Support	Planning	5307	2009/2010	$36,800	$9,200	$46,000	44.26.14
	YMPO	1	YCAT/DAR Capital	Capital	5307	2009/2010	$922,457	$230,614	$1,153,071	11.62.20
	YMPO	1	YCAT/DAR Operations	Operations	5307	2009/2010	$676,403	$676,403	$1,352,806	30.09.01
			STP	Capital	STP	2010	$99,248	$5,999	$105,247	
				Fiscal Year Total			**$1,734,908**	**$922,216**	**$2,657,124**	
FISCAL YEAR 2012 (7/1/11 - 6/30/12)										
	YMPO	1	Program Support	Planning	5307	2010/2011	$40,000	$10,000	$50,000	44.26.14
	YMPO	1	YCAT/DAR Capital	Capital	5307	2010/2011	$951,626	$237,906	$1,189,532	11.62.20
	YMPO	1	YCAT/DAR Operations	Operations	5307	2010/2011	$694,770	$694,770	$1,389,540	30.09.01
			STP	Capital	STP	2011	$99,248	$5,999	$105,247	
				Fiscal Year Total			**$1,785,644**	**$948,675**	**$2,734,319**	
FISCAL YEAR 2013 (7/1/12 - 6/30/13)										
	YMPO	1	Program Support	Planning	5307	2010/2011	$40,000	$10,000	$50,000	44.26.14
	YMPO	1	YCAT/DAR Capital	Capital	5307	2010/2011	$952,364	$238,091	$1,190,455	11.62.20
	YMPO	1	YCAT/DAR Operations	Operations	5307	2010/2011	$696,161	$696,161	$1,392,322	30.09.01
			STP	Capital	STP	2012	$99,248	$5,999	$105,247	
				Fiscal Year Total			**$1,787,773**	**$950,251**	**$2,738,024**	
FISCAL YEAR 2014 (7/1/13 - 6/30/14)										
	YMPO	1	Program Support	Planning	5307	2010/2011	$40,000	$10,000	$50,000	44.26.14
	YMPO	1	YCAT/DAR Capital	Capital	5307	2010/2011	$956,242	$239,060	$1,195,302	11.62.20
	YMPO	1	YCAT/DAR Operations	Operations	5307	2010/2011	$695,732	$695,732	$1,391,463	30.09.01
			STP	Capital	STP	2013	$99,248	$5,999	$105,247	
				Fiscal Year Total			**$1,791,221**	**$950,791**	**$2,742,012**	

** Carryover projects/phases from previeous years*

FOREST SERVICE AND NATIONAL PARK SERVICE

06/23/2010

REVISED 2010 FOREST HIGHWAY PROGRAM
ARIZONA
SEVEN-YEAR-PLAN

Appendix 2

$0

PROJECT	ROUTE NAME	TYPE OF WORK	FISCAL YEAR	FY10	FY11	FY12	FY13	FY14	FY15	FY16
			ALLOCATION	$9,427,270	$8,800,000	$8,800,000	$8,800,000	$8,800,000	$8,800,000	$8,800,000
			*ACTUAL/PROP. BAL. BORROW/(LOAN)$			($7,500,000)	$2,500,000	$2,500,000	$2,500,000	$0
			**ACTUAL LOANS or (REPAYMENTS)	$0	$0	$0	$0	$0	$0	$0
			CARRYOVER & ROLLUP	$127,300	$3,546,370	$946,370	$46,370	$46,370	$46,370	$46,370
			TOTAL AVAILABLE	$9,554,570	$12,346,370	$2,246,370	$11,346,370	$11,346,370	$11,346,370	$8,846,370
ALL ROUTES	STATEWIDE	PE/Planning-10		$1,436,700						
ALL ROUTES	STATEWIDE	CE-10		$1,120,500						
AZ PFH 43-1(4)	**SUNRISE PARK-BIG LAKE**	**5.6 MI GRADING & PAVING**		**$3,251,000**						
AZ PFH 49-1(1)	**APACHE - ROOSEVELT DAM**	**RETAINING WALL REPAIR**		**$1,300,000**	<--Includes 3rd wall designed by ADDOT					
AZ PFH 3-1(1)	**FLAGSTAFF-CLINTS WELL**	**CONSTRUCTION DEOBLIGATION**		**($700,000)**	<--Estimated					
AZ PFH 43-1(3)	**SUNRISE PARK-BIG LAKE**	**CONSTRUCTION DEOBLIGATION**		**($800,000)**	<--Estimated					
ALL ROUTES	STATEWIDE	CONTINGENCIES		$400,000						
ALL ROUTES	STATEWIDE	PE/Planning-11			$900,000					
ALL ROUTES	STATEWIDE	CE-11			$900,000					
AZ PFH 51-1(2)	**CONTROL ROAD**	**BRIDGE REPLACEMENTS**			**$5,500,000**					
AZ PFH 34-1(3)	**SWIFT TRAIL**	**SPOT IMPROVEMENTS**			**$3,700,000**					
ALL ROUTES	STATEWIDE	CONTINGENCIES			$400,000					
ALL ROUTES	STATEWIDE	PE-12				$900,000				
ALL ROUTES	STATEWIDE	CE-12				$900,000				
ALL ROUTES	STATEWIDE	CONTINGENCIES				$400,000				
ALL ROUTES	STATEWIDE	PE-13					$900,000			
ALL ROUTES	STATEWIDE	CE-13					$900,000			
STATEWIDE	**TBD**	**TBD**					**$9,100,000**			
ALL ROUTES	STATEWIDE	CONTINGENCIES					$400,000			
ALL ROUTES	STATEWIDE	PE-14						$900,000		
ALL ROUTES	STATEWIDE	CE-14						$900,000		
STATEWIDE	**TBD**	**TBD**						**$9,100,000**		
ALL ROUTES	STATEWIDE	CONTINGENCIES						$400,000		
ALL ROUTES	STATEWIDE	PE-15							$900,000	
ALL ROUTES	STATEWIDE	CE-15							$900,000	
STATEWIDE	**TBD**	**TBD**							**$9,100,000**	
ALL ROUTES	STATEWIDE	CONTINGENCIES							$400,000	
ALL ROUTES	STATEWIDE	PE-16								$900,000
ALL ROUTES	STATEWIDE	CE-16								$900,000
STATEWIDE	**TBD**	**TBD**								**$6,700,000**
ALL ROUTES	STATEWIDE	CONTINGENCIES								$400,000
ACTUAL LOANS or (REPAYMENTS): No Borrow/Loans Available in FY10 & FY11			TOTAL SPENT	$6,008,200	$11,400,000	$2,200,000	$11,300,000	$11,300,000	$11,300,000	$8,900,000
			CARRYOVER->	$3,546,370	$946,370	$46,370	$46,370	$46,370	$46,370	($53,630)
				$127,300						
				FY09	FY10	FY11	FY12	FY13	FY14	FY15	FY16

FEDERAL HIGHWAY ADMINISTRATION
CENTRAL FEDERAL LANDS HIGHWAY DIVISION
12300 WEST DAKOTA AVE.
DENVER, COLORADO 80228

PROJECT APPLICATION FOR THE STIP/TIP

STATE: Arizona & Nevada
COUNTY: Clark & Mohave
MPO: N/A
ROUTE NO.: HPP 93(5)
ROUTE NAME: Hoover Dam Bypass

DESCRIPTION : Final Surfacing

AGENCY RESPONSIBLE FOR CARRYING OUT THE PROJECT: Federal Highway Administration, Central Federal Lands Highway Division.
FUNDS SOURCE: Various Title 23 - HPP & PLH-D

ESTIMATED COST	FY 2009	FY 2010	FY 2011	FY 2012
PRELIMINARY ENGINEERING	$0	$0	$0	$0
CONSTRUCTION ENGINEERING	$0	$1,000,000	$0	$0
CONSTRUCTION	$0	$12,000,000	$0	$0

U.S. DEPARTMENT OF TRANSPORTATION
FEDERAL HIGHWAY ADMINISTRATION
CENTRAL FEDERAL LANDS HIGHWAY DIVISION
12300 WEST DAKOTA AVE.
DENVER, COLORADO 80228

PROJECT APPLICATION FOR THE STIP/TIP

STATE: Arizona
COUNTY: Apache
MPO: Northern Arizona Council of Governements
ROUTE NO.: Canyon de Chelly National Monument, PRA CACH 10(2)
ROUTE NAME: Canyon De Chelly

DESCRIPTION: Repair dteriorated pavement along 14.5 miles of South Rim Road and selected spur roads

AGENCY RESPONSIBLE FOR CARRYING OUT THE PROJECT: Federal Highway Administration, Central Federal Lands Highway Division.
FUNDS SOURCE: 23 USC 204 (FEDERAL LANDS HIGHWAY PROGRAM)

ESTIMATED COST	FY 2009	FY 2010	FY 2011	FY 2012
PRELIMINARY ENGINEERING	$200,000	$0	$0	$0
CONSTRUCTION ENGINEERING	$0	$215,000	$215,000	$0
CONSTRUCTION	$0	$4,350,000	$0	$0

FEDERAL HIGHWAY ADMINISTRATION
CENTRAL FEDERAL LANDS HIGHWAY DIVISION
555 ZANG STREET
DENVER, COLORADO 80228

PROJECT APPLICATION FOR THE STIP/TIP

AMENDMENT

STATE: Arizona
COUNTY: Apache
MPO: Northern Arizona Council of Governements
ROUTE NO.: Petrified Forest National Park, PRA PEFO 10(4)
ROUTE NAME: Repair/Overlay Park Roads and Pullouts

DESCRIPTION : Repair/Overlay Park Roads and Pullouts

AGENCY RESPONSIBLE FOR CARRYING OUT THE PROJECT: Federal Highway Administration, Central Federal Lands Highway Division.
FUNDS SOURCE: 23 USC 204 (FEDERAL LANDS HIGHWAY PROGRAM)

ESTIMATED COST	FY 2009	FY 2010	FY 2011	FY 2012
PRELIMINARY ENGINEERING	$45,000	$0	$0	$0
CONSTRUCTION ENGINEERING	$184,000	$0	$0	$0
CONSTRUCTION	$1,840,624	$0	$0	$0

FEDERAL HIGHWAY ADMINISTRATION
CENTRAL FEDERAL LANDS HIGHWAY DIVISION
555 ZANG STREET
DENVER, COLORADO 80228

PROJECT APPLICATION FOR THE STIP/TIP

AMENDMENT: Increase in construction amount

STATE: Arizona
COUNTY: Coconino
MPO: Flagstaff Metropolitan Planning Organization
ROUTE NO.: Forest Highway, PFH 3-1(1)
ROUTE NAME: Flagstaff-Clints Well

DESCRIPTION : 3.5 km 4R in City of Flagstaff.

AGENCY RESPONSIBLE FOR CARRYING OUT THE PROJECT: Federal Highway Administration, Central Federal Lands Highway Division.
FUNDS SOURCE: 23 USC 204 (FEDERAL LANDS HIGHWAY PROGRAM)

ESTIMATED COST	FY 2009	FY 2010	FY 2011	FY 2012
PRELIMINARY ENGINEERING	$0	$0	$0	$0
CONSTRUCTION ENGINEERING	$600,000	$600,000	$0	$0
CONSTRUCTION	$11,950,000	$0	$0	$0

U.S. DEPARTMENT OF TRANSPORTATION
FEDERAL HIGHWAY ADMINISTRATION
CENTRAL FEDERAL LANDS HIGHWAY DIVISION
12300 WEST DAKOTA AVE.
DENVER, COLORADO 80228

PROJECT APPLICATION FOR THE STIP/TIP

NEW PROPOSAL

STATE: Arizona
COUNTY: Cochise
MPO: N/A
ROUTE NO.: San Berardino National Refuge, RRP SABE 10(1)
ROUTE NAME: San Gabriel Road

DESCRIPTION : 4R; widenand repair San Gabriel Road

AGENCY RESPONSIBLE FOR CARRYING OUT THE PROJECT: Federal Highway Administration, Central Federal Lands Highway Division.
FUNDS SOURCE: 23 USC 204 (FEDERAL LANDS HIGHWAY PROGRAM)

ESTIMATED COST	FY 2009	FY 2010	FY 2011	FY 2012
PRELIMINARY ENGINEERING	$50,000	$0	$0	$0
CONSTRUCTION ENGINEERING	$0	$90,000	$0	$0
CONSTRUCTION	$0	$960,000	$0	$0

PROJECT APPLICATION FOR THE STIP/TIP
FEDERAL HIGHWAY ADMINISTRATION
CENTRAL FEDERAL LANDS HIGHWAY DIVISION
12300 WEST DAKOTA AVE.
DENVER, COLORADO 80228

PROJECT APPLICATION FOR THE STIP/TIP

NEW PROPOSAL

STATE: Arizona
COUNTY: Apache
MPO:
ROUTE NO.: Forest Highway; PFH 43-1(3)
ROUTE NAME: Sunrise Park Big Lake

DESCRIPTION: 4R; 3.0 miles Grading, Drainage, and Surfacing

AGENCY RESPONSIBLE FOR CARRYING OUT THE PROJECT: Federal Highway Administration, Central Federal Lands Highway Division.
FUNDS SOURCE: 23 USC 204 (FEDERAL LANDS HIGHWAY PROGRAM)

ESTIMATED COST	FY 2009	FY 2010	FY 2011	FY 2012
PRELIMINARY ENGINEERING	$0	$0	$0	$0
CONSTRUCTION ENGINEERING	$0	$0	$700,000	$700,000
CONSTRUCTION	$0	$0	$12,600,000	$0

PROJECT APPLICATION FOR THE STIP/TIP
FEDERAL HIGHWAY ADMINISTRATION
CENTRAL FEDERAL LANDS HIGHWAY DIVISION
12300 WEST DAKOTA AVE.
DENVER, COLORADO 80228

PROJECT APPLICATION FOR THE STIP/TIP

NEW PROPOSAL

STATE: Arizona
COUNTY: Pima
MPO:
ROUTE NO.: ERFO 100(1)
ROUTE NAME: Sabino Canyon Road

DESCRIPTION: Replacement of retaining wall with grout riprap structure, replace fill, surfacing

AGENCY RESPONSIBLE FOR CARRYING OUT THE PROJECT: Federal Highway Administration, Central Federal Lands Highway Division.
FUNDS SOURCE: 23 USC 125 (ERFO)

ESTIMATED COST	FY 2009	FY 2010	FY 2011	FY 2012
PRELIMINARY ENGINEERING	$148,187	$0	$0	$0
CONSTRUCTION ENGINEERING	$138,187	$0	$0	$0
CONSTRUCTION	$1,256,238	$0	$0	$0

PUBLIC TRANSIT

FY 2011 State Public Transit Process

The Arizona Department of Transportation supports alternative mode choices throughout the state with a broad array of capital and operating assistance, and planning programs. More specifically, ADOT funds local public, tribal and private-non-profit—and in limited instances, private-for-profit—agencies serving Arizona's rural and special needs transit dependent populations, provides rural transit planning assistance, and oversees allocations to MPOs for larger urban systems planning. For many, ADOT-funded programs literally represent the only public transportation service available and the assistance provided by these grant programs is critical to these services' day-to-day and long term operation.

ADOT operates no transit systems directly, but functions as administrator or otherwise in an oversight capacity for several Federal transit programs. The Department is designated by the Governor as the lead State agency to receive and disburse federal transit funds which are directed specifically to the State—as grantee—by the Federal Transit Administration (FTA). These funding programs include:

Federal Transit Administration Section 5303 (49 USC §5303) – Metropolitan and Statewide Planning

The Federal Transit Administration (FTA) appropriated $1,872,990 to ADOT in FY 2010 to fund and to provide financial assistance to states and local public bodies to support various types of planning. In order to qualify for metropolitan planning funding an agency must meet Metropolitan Planning Organization (MPO) eligibility. There are currently five MPOs in the state of Arizona that receive metropolitan planning funding. They include: Maricopa Association of Governments (MAG), Pima Association of Governments (PAG), Yuma Metropolitan Planning Organization (YMPO), Flagstaff Metropolitan Planning Organization (FMPO) and Central Yavapai Metropolitan Planning Organization (CYMPO).

MPOs FY 2010 Distribution

CYMPO	$33,376
FMPO	$26,497
MAG	$1,520,351
PAG	$249,869
YMPO	$42,897

FTA apportions 80 percent of the Metropolitan Planning Program assistance to the states based on an urbanized area population formula established by statute. The state then allocates its funding assistance to the MPOs based on an FTA approved formula developed by the State in cooperation with MPOs that considers population and provides an appropriate distribution. The MPOs must provide the remaining 20 percent as a matching pro-rata. Specifically, the Metropolitan Planning Program (MPP) provides financial assistance, through the states, to MPOs to support the costs of preparing long-range transportation plans and financially feasible transit improvement projects. MPP assistance should be used to conduct balanced and comprehensive intermodal transportation planning and technical studies for the movement of people and goods in the metropolitan area.

Federal Transit Administration Section 5304 (49 USC §5304) – Statewide Planning

The Federal Transit Administration appropriated $378,771 to ADOT in FY 2010 for technical assistance for the State's rural transit-planning program. Section 5304 funds are apportioned annually to the states for use in rural planning and research at a rate of 80% federal funds and 20% local match funds. Other eligible uses, at the state's discretion, include statewide planning and other technical assistance activities, planning support for non-urbanized areas, research & development, demonstration projects, fellowships for training in the public transportation field, university research, and human resource development. States are encouraged to develop a coordinated program of planning, research, training, and technical assistance, taking Sections 5304, 5311, and RTAP resources into consideration.

Federal Transit Administration Section 5310 (49 USC §5310) - Elderly Individuals & Individuals with Disabilities

The Federal Transit Administration provides ADOT in excess of $3.9 million in formula FTA and Surface Transportation Program (STP) flex funds for 2010 through the capital assistance program. ADOT administers all Section 5310 funding for Arizona, for both urban and rural areas. Eligible recipients include private non-profit and public agencies that provide transportation to the elderly and disabled. The Section 5310 Program is supported by 90% federal funds and 10% local match funds annually for the purchase of over 120 van type vehicles and related equipment statewide, as well as mobility management at 50% federal funds and 50% local funds, an eligibility category under SAFETEA-LU. The utilization of special transportation includes:

-Medical Appointments -Service Appointments

-Nutrition appointments -Shopping Trips

-Adult Day Care Facilities -Employment

-Education and Training

Federal Transit Administration Section 5311 (49 USC §5311) - Non Urbanized Public Transportation

The Federal Transit Administration provides ADOT over $10.5 million in formula FTA and Surface Transportation Program (STP) flex funds for 2010 for non-urbanized area public transit systems to service communities with under 50,000 in population. ADOT distributes a percentage of funds to cities, towns, and Native American tribes to operate these systems at the local level. Approximately 3.4 million miles of transportation service are provided annually to more than 1 million passengers. Over 200,000 hours of service are provided by these systems to enhance the access of people in rural communities to health care, shopping, education, employment, public services and recreation. In some regions, the ADOT special needs and rural programs represent the only transit service available to local communities.

Federal Transit Administration Section 5316 (49 USC §5316) – Job Access and Reverse Commute (JARC)

The Federal Transit Administration provides to ADOT over $983,000 in FTA Job Access and Reverse Commute (JARC) formula program funds for 2010. Arizona administers Section 5316 for non-urbanized and small urban (<200,000 pop.) regions of the state. The purpose of the JARC grant program is to assist states and localities in developing new or expanded transportation services that connect welfare recipients and other low income persons to jobs and other employment related services. JARC projects are targeted at developing new or expanded transportation services such as shuttles, vanpools, new bus routes, connector services to mass transit, and guaranteed ride home programs for welfare recipients and low income persons.

JARC projects provide transportation services—without specific regard to users' income level— to suburban employment centers from urban, rural and other suburban locations. Eligible applicants include private non-profit organizations, State, local, or tribal governmental authorities, and private-for-profit operators of transportation services designed to meet public job access objectives.

Federal Transit Administration Section 5317 (49 USC §5317) – New Freedom

The Federal Transit Administration provides to ADOT over $455,000 in FTA New Freedom formula program funds for 2010. Arizona administers the Section 5317 for non-urbanized and small urban (<200,000 pop.) regions of the state. The purpose of the New Freedom grant program is to encourage services and facility improvements to address the transportation needs of persons with disabilities that go beyond those required by the Americans with Disabilities Act (ADA). Funds are available to support the capital and operating costs of new public transportation service—provided by public, private-non-and-for-profit agencies, state, local, and tribal governmental authorities—targeted toward people with disabilities or the provision of public transportation alternatives that go beyond those required by the ADA.

Project Selection

Project selection for ADOT's transit programs begin with annual statewide application cycles, with the majority of solicitation and selection activity taking place from December through April. Based on a published combined guidelines and application document for each program, selection committees are established. At ADOT's request by COGs and MPOs at the regional level for the special needs program and by ADOT at the state level for the rural public program, the committees assist the ADOT Public Transportation Division in its prioritization of projects.

Project selection for ADOT's rural (49 USC §5311) and special needs (49 USC §5310, 5316 and 5317) programs typically begin with each program's annual statewide application processes, with the majority of solicitation and selection activity taking place from December through April. Section 5310, 5316 and 5317 applicants in particular (Section 5311 grantees participating where appropriate) have been specifically involved in the development of statewide regional coordination plans in support of SAFETEA-LU coordination planning requirements, in response to the federal United We Ride (UWR) Executive Order (c.2004).

In 2005, the Governor responded to UWR with her Executive Order 2005-16, which formed a council and formalized an initiative which had been underway since the President's Order. With the assistance of UWR grants, the State's efforts resulted in a statewide assessment and demonstration project. In addition, Arizona Rides supported the generation of nine regional coordination plans—further described below. The Arizona Rides Executive Order expired at the end of calendar year 2008. However the State carried on with continued support of the goals and objectives established by UWR and the Governor's Executive Order. These continuing efforts are reflected in the incorporation of Regional Human Services and Public Transportation Coordination Plans as federally required elements—and grantee participation—of its transit grant programs.

Section 5311 grantees are expected to participate fully in related regional and sub-regional forums where appropriate. For the Section 5310, 5316 and 5317 application process — based on a published combined guidelines and application document for each Program — selection committees are established at ADOT's request by COGs and MPOs at the regional level to assist the Department in its prioritization of projects. In contrast, Section 5311 utilizes a statewide selection committee. Overall, the two processes are designed such that deliberations among and between the regional coordination planning functions will effectively serve as a pre-screening element, to raise issues or bring forward concepts, which might be beneficial to the final statewide selection committees for Section 5310, 5316, 5317 and 5311— as well as informing decisions regarding the newer Section 5316 and 5317 programs.

Among criteria established by ADOT for project selection for these programs, FTA-dictated eligibility requirements and related ADOT provisions include:

- Section 5310, 5316, 5317 and 5311 Programs have similar base eligibility requirements for applicant agencies: Private non-profit (PNP) corporations, Native American communities and agencies, or public agencies (that for 5310 operations can assure no PNPs are available, i.e., capable and willing to provide the same or essentially similar service). While

eligible, historically only a few PNPs have been Section 5311 providers. Additionally, Section 5316 and 5317 permit private-for-profit participation where funded activities serve these programs' public objectives.

- More specifically, as its primary function, Section 5310 recipients must serve persons—as their core transportation clientele—who are elderly (over 60 years of age) and/or are persons of any age with disabilities. As a practical matter, it is understood that senior centers, for instance, are not expected to *regularly* serve individuals that are not part of the elderly population—nor would they be normally expected to have the expertise to assist severely disabled individuals. Similarly, an agency whose purpose is to serve severely mentally ill (SMI) individuals, would not reasonably be expected to provide regular (non SMI) senior program service. Section 5316 is intended to assist persons of any age (otherwise permitted by federal and state law and local policy) or ability with transportation to and from employment or employment related services, including day-care needs. Program funding for the "Job Access" portion of the program is limited to individuals whose income does not exceed 150% of the federal poverty level. The "Reverse Commute" portion—where implemented—is designed to aid individuals in predominately urban settings to access employment opportunities in more suburban locations and is not limited by this income restriction. Section 5317 funds programs seeking to "go beyond the ADA," that is, to provide services not normally required (and heretofore funded) by the ADA, but are otherwise considered beneficial to persons with disabilities. This criterion speaks primarily to public transit programs where the ADA requires a "complimentary paratransit" system to operate in conjunction with public fixed route systems to meet specific ADA needs. Where no such public transportation exists, other services permitted are those for persons with disabilities that cannot otherwise be accommodated within existing programs, provided that they are new programs, i.e., not simply augmentation of existing services. In this regard, "new" service for both 5316 and 5317 is defined as that which was initiated after August 2005.

Within a context that assures that these basic requirements and individual program core needs are being met, Federal and state executive orders and initiatives supporting coordination have served to greatly broaden acceptability of mixing grant assets, uses and benefits (vehicles, passengers, routes and other system elements) between the various transit programs. It is anticipated that, over time, there will be increasing collaboration between these often disparate human service and public transportation agencies in order to increase both efficiency and quality of service to all populations targeted by these programs.

In addition to the above basic eligibility criteria, ADOT requires review committees to evaluate candidate-agencies on such aspects as the need for—and appropriateness of—proposed service, historical utilization of equipment, historical or proposed coordination of transportation resources and services, financial and management capability, historical or proposed accessibility, safety and training programs; and equal access to programs. Finally, to augment both its Section 5310 and 5311 programs, ADOT requested and received the transfer of STP Flexible Funds from FHWA to its Federal Transit (FTA) accounts for qualifying local rural jurisdictions to purchase rolling stock and other capital equipment. Under ADOT initial guidance and request-to-FHWA and FTA, other funds from the statewide STP Flexible Fund allocation are distributed to FTA Urban Area Formula grantees. Historically, this Flexible Fund program stemmed from a 1999 State Transportation Board decision permitting the allocation of $6.5 million in STP funds to existing federal transit programs in special needs, rural and urban Arizona comprising the Section 5310, 5311 and 5307 programs, respectively. The program continues for the FFY 2011 program year with $6.5 million in STP funding distributed as follows and programmed by ADOT:

ADOT Section 5310 Elderly/Disabled program: $1,500,000
ADOT Section 5311 non-urbanized area program: $927,801

And by the Metropolitan Planning Organizations:

Flagstaff urbanized area (FMPO/Coconino County) Section 5307 program: $61,306

Phoenix-Mesa urbanized area (MAG) Section 5307 program: $3,333,533

Tucson urbanized area (PAG) Section 5307 program: $578,112

Yuma urbanized area (YMPO) Section 5307 program: $ 99,248

Arizona Federal Transit Administration Apportionments and Arizona Funding Projections Summary

Arizona Department of Transportation -- Federal Transit Financial Summary FY 2010 - 2013 TIP -- Federal Transit Financial Summary						
Fund Type	***Fund Type Description***	***2010***	***2011***	***2012***	***2013***	***2014***
Section 5304	FTA Statewide Planning	$ 378,771	$386,346	$394,073	$401,955	$409,994
Section 5309	FTA New Starts	$ -	$0	$0	$0	$0
Section 5310	FTA Elderly & Persons with Disabilities	$ 2,439,952	$2,488,751	$2,538,526	$2,589,297	$2,641,083
Section 5310 - STP	Statewide STP flex to Section 5310	$ 1,500,000	$1,500,000	$1,500,000	$1,500,000	$1,500,000
Section 5311	FTA Rural Public Transportation and Inter-City Bus	$ 9,443,536	$9,632,407	$9,825,055	$10,021,556	$10,221,987
Section 5311 - STP	Statewide STP flex to Section 5311	$ 927,801	$927,968	$927,968	$927,968	$927,968
Section 5316	Job Access Reverse Commute	$ 983,247	$1,002,912	$1,022,970	$1,043,430	$1,064,298
Section 5317	New Freedom	$ 455,040	$464,141	$473,424	$482,892	$492,550
	Total	**$ 15,749,576**	**$16,402,525**	**$16,682,016**	**$16,967,097**	**$17,257,880**
Flagstaff Metropolitan Planning Organization (FMPO) FY 2010 - 2013 TIP -- Federal Transit Financial Summary						
Fund Type	***Fund Type Description***	***2010***	***2011***	***2012***	***2013***	***2014***
Section 5303	FTA Urban Planning	$ 26,497	$27,027	$27,567	$28,119	$28,681
Section 5307	Urbanized Area Formula	$ 723,073	$737,534	$752,285	$767,331	$782,677
Section 5307 - STP	Statewide STP flex to Section 5307	$ 95,285	$95,285	$95,285	$95,285	$95,285
STP Flex	FHWA STP Flex Local	$ 260,680	$265,894	$271,211	$276,636	$282,168
Section 5309	FTA Capital Investment Grants and Loans	$ 3,582,692	$3,654,346	$3,727,433	$3,801,981	$3,878,021
	Total	**$ 4,661,730**	**$4,753,059**	**$4,846,214**	**$4,941,233**	**$5,038,152**
Maricopa Association of Governments (MAG) FY 2010 - 2013 TIP -- Federal Transit Financial Summary						
Fund Type	***Fund Type Description***	***2010***	***$2,011***	***$2,012***	***$2,013***	***$2,014***
Section 5303	FTA Urban Planning	$ 1,520,351	$1,550,758	$1,581,773	$1,613,409	$1,645,677
Section 5307	Urbanized Area Formula	$ 49,837,007	$50,833,747	$51,850,422	$52,887,431	$53,945,179
Section 5309	FTA Capital Investment Grants and Loans	$ 66,548,750	$67,879,725	$69,237,320	$70,622,066	$72,034,507
Section 5316	Job Access Reverse Commute	$ 1,842,002	$1,878,842	$1,916,419	$1,954,747	$1,993,842
Section 5317	New Freedom	$ 998,805	$1,018,781	$1,039,157	$1,059,940	$1,081,139
CMAQ	Congestion Mitigation Air Quality Fund	$ 18,976,210	$19,355,734	$19,742,849	$20,137,706	$20,540,460
STP Flex	STP Flex Local	$ 3,323,727	$3,390,202	$3,458,006	$3,527,166	$3,597,709
Section 5307 - STP	STP AZ	$ 3,333,533	$3,333,533	$3,333,533	$3,333,533	$3,333,533
ARRA Flex		$ 1,047,382	$0	$0	$0	$0
	Total	**$ 144,860,034**	**$147,690,564**	**$150,577,705**	**$153,522,588**	**$156,526,369**

TRANSIT PROJECTS

Pima Association of Governments (PAG) FY 2010 - 2013 TIP -- Federal Transit Financial Summary						
Fund Type	***Fund Type Description***	***2010***	***2011***	***2012***	***2013***	***2014***
Section 5303	FTA Urban Planning	$ 249,869	$254,866	$259,964	$265,163	$270,466
Section 5307	Urbanized Area Formula	$ 12,104,359	$12,346,446	$12,593,375	$12,845,243	$13,102,147
Section 5309	FTA Small Starts: Modern Streetcar	$ 4,000,000	$4,080,000	$4,161,600	$4,244,832	$4,329,729
Section 5316	Job Access Reverse Commute	$ 565,678	$576,992	$588,531	$600,302	$612,308
Section 5317	New Freedom	$ 272,936	$278,395	$283,963	$289,642	$295,435
STP Flex	FHWA STP Flex Local	$ 2,997,000	$3,056,940	$3,118,079	$3,180,440	$3,244,049
STP AZ	FHWA STP AZ	$ 578,112	$578,112	$578,112	$578,112	$578,112
ARRA TIGER	Discretionary: Modern Streetcar	$ 63,000,000	$0	$0	$0	$0
	Total	**$ 31,315,433**	**$20,916,884**	**$21,323,660**	**$21,738,571**	**$22,161,780**
Yuma Metropolitan Planning Organization (YMPO) FY 2010 - 2013 TIP -- Federal Transit Financial Summary						
Fund Type	***Fund Type Description***	***2010***	***2011***	***2012***	***2013***	***2014***
Section 5303	FTA Urban Planning	$ 42,897	$43,755	$44,630	$45,523	$46,433
Section 5307	Urbanized Area Formula	$ 1,455,835	$1,484,952	$1,514,651	$1,544,944	$1,575,843
ADOT STP	Statewide STP Flex to Section 5307	$ 99,248	$99,248	$99,248	$99,248	$99,248
	Total	**$1,555,083**	**$1,584,200**	**$1,613,899**	**$1,644,192**	**$1,675,091**
Central Yavapai Metropolitan Planning Organization (CYMPO) FY 2010 - 2013 TIP -- Federal Transit Financial Summary						
Fund Type	***Fund Type Description***	***2010***	***2011***	***2012***	***2013***	***2014***
Section 5303	FTA Urban Planning	$ 33,376	$34,044	$34,724	$35,419	$36,127
Section 5307	Urbanized Area Formula	$ 772,888	$788,346	$804,113	$820,195	$836,599
	Total	**$ 772,888**	**$788,346**	**$804,113**	**$820,195**	**$836,599**

Funding in gray tinted boxes are estimated for the future based on a 2% growth from previous year. Funding is not guaranteed.

TRANSIT PROJECTS

ADOT Transit Projects - FY 11-14 STIP							1/12/2011
SPONSOR	**Description**	**FED AID TYPE**	APPORTIONMENT **YEAR**	**FED FUNDING**	**LOCAL MATCH**	**TOTAL COST**	**FED ALI CODE**
FISCAL YEAR 2011 (10/1/10 - 9/30/11)							
MPO	Comprehensive Planning Urban	5303	2010	$1,282,175	$320,543	$1,602,718	44.22.00
MPO	Planning Other	5303	2010	$590,815	$147,704	$738,519	44.27.00
ADOT	Comprehensive Planning Rural	5303	2010	$214,800	$53,700	$268,500	44.22.00
ADOT/Local	Planning/Other Studies Rural	5303	2010	$163,971	$40,993	$204,964	44.27.00
ADOT/Local	Replacement Van (27)	5310 STP flex	2010	$912,600	$101,400	$1,014,000	11.12.15
ADOT/Local	Expansion Van (12)	5310 STP flex	2010	$414,900	$46,100	$461,000	11.13.15
ADOT/Local	Contingencies/PrR	5310 STP flex	2010	$22,500	$2,500	$25,000	11.73.00
ADOT	State Administration	5310 STP flex	2010	$150,000	$0	$150,000	11.80.00
ADOT/Local	Replacement Van (33)	5310	2010	$1,049,400	$116,600	$1,166,000	11.12.15
ADOT/Local	Expansion Van (20)	5310	2010	$743,400	$82,600	$826,000	11.13.15
ADOT/Local	Radios/comm equip (66)	5310	2010	$57,600	$6,400	$64,000	11.62.03
ADOT/Local	Hardware (9)	5310	2010	$60,480	$6,720	$67,200	11.42.07
ADOT/Local	Mobility Management (7)	5310	2010	$270,882	$30,098	$300,980	11.7L.00
ADOT/Local	Contingencies/PrR	5310	2010	$14,195	$0	$14,195	11.73.00
ADOT	State Administration	5310	2010	$243,995	$0	$243,995	11.80.00
ADOT/Local	Buy Replacement Bus <30'	5311 STP flex	2010	$424,498	$31,952	$456,450	11.13.04
ADOT/Local	Bus Rt Signage	5311 STP flex	2010	$1,767	$133	$1,900	11.32.09
ADOT/Local	Buy Replacement Bus <30 ft	5311 STP flex	2010	$226,920	$17,080	$244,000	11.12.04
ADOT/Local	Lease 30' bus	5311 STP flex	2010	$120,900	$9,100	$130,000	11.16.02
ADOT/Local	Admin/Maint Facility	5311 STP flex	2010	$20,641	$1,554	$22,195	11.42.03
ADOT/Local	BUS PASSENGER SHELTERS	5311 STP flex	2010	$22,088	$1,662	$23,750	11.33.10
ADOT/Local	Shop Equipment	5311 STP flex	2010	$89,838	$6,762	$96,600	11.42.06
ADOT/Local	Misc/Hardware/ShopEq	5311 STP flex	2010	$5,971	$449	$6,420	11.42.07
ADOT/Local	Misc Support Equip	5311 STP flex	2011	$10,695	$805	$11,500	11.42.20
ADOT/Local	Misc Software	5311 STP flex	2012	$4,650	$350	$5,000	11.42.08
ADOT/Local	Buy Replacement Bus <30'	5311	2010	$125,550	$9,450	$135,000	11.12.04
ADOT/Local	Lease 35 ft bus (2)	5311	2010	$96,000	$24,000	$120,000	11.16.02
ADOT/Local	Support Vehicle	5311	2010	$32,550	$2,450	$35,000	11.42.11
ADOT/Local	Misc/Scheduling Software	5311	2010	$11,099	$836	$11,935	11.42.07/08
ADOT/Local	Project Operating (21)	5311	2010	$3,744,595	$2,711,602	$6,456,197	30.09.02
ADOT/Local	Misc/support equipt	5311	2010	$13,950	$1,050	$15,000	11.42.20
ADOT/Local	BUS PASSENGER SHELTERS (12)	5311	2010	$59,520	$4,480	$64,000	11.33.10
ADOT/Local	Radios (3)	5311	2010	$2,122	$160	$2,282	11.62.03
ADOT	Contingencies/PrR	5311	2010	$156,195	$0	$156,195	11.73.00
ADOT/Local	Project Administration (21)	5311	2010	$2,370,003	$592,501	$2,962,504	11.79.00
ADOT	State Administration	5311	2010	$948,888	$0	$948,888	11.80.00
ADOT/Local	Project Intercity	5311	2010	$2,039,259	$1,476,705	$3,515,964	30.09.02
ADOT	Training	5311 (b) (3)	2010	$100,671	$0	$100,671	43.50.01
ADOT	Technical Assistance	5311 (b) (3)	2010	$20,000	$0	$20,000	43.50.02
ADOT	Training Research	5311 (b) (3)	2010	$4,000	$0	$4,000	43.50.03
ADOT	Training Reserve	5311 (b) (3)	2010	$4,000	$0	$4,000	43.50.05
ADOT/Local	Replacement Van SmU (2)	5316	2010	$49,600	$12,400	$62,000	11.13.15
ADOT/Local	Replacement Van Rural (6)	5316	2010	$141,200	$35,300	$176,500	11.13.15

TRANSIT PROJECTS

SPONSOR	Description	FED AID TYPE	APPORTIONMENT YEAR	FED FUNDING	LOCAL MATCH	TOTAL COST	FED ALI CODE
ADOT/Local	Support Vehicles Rural	5316	2010	$39,200	$9,800	$49,000	11.42.11
ADOT/Local	ADA Vehicle Equipment	5316	2010	$4,500	$1,125	$5,625	11.42.43
ADOT/Local	Operations SmU (5)_	5316	2010	$268,000	$268,000	$536,000	30.09.01
ADOT/Local	Operations Rural (17)	5316	2010	$381,174	$381,174	$762,348	30.09.01
ADOT/Local	Contingencies/Program Reserve SmU	5316	2010	$252	$63	$315	11.73.00
ADOT/Local	Contingencies/Program Reserve Rural	5316	2010	$996	$249	$1,245	11.73.00
ADOT	State Administration	5316	2010	$98,325	$0	$98,325	11.80.00
ADOT/Local	Expansion Van SmU (2)	5317	2010	$93,100	$23,275	$116,375	11.13.15
ADOT/Local	Expansion Van Rural	5317	2010	$21,600	$5,400	$27,000	11.13.15
ADOT/Local	Operations SmR (4)	5317	2010	$59,000	$59,000	$118,000	30.09.01
ADOT/Local	Operations Rural (22)	5317	2010	$235,600	$197,600	$433,200	30.09.01
ADOT/Local	Contingencies/Program Reserve SmU	5317	2010	$94	$24	$118	11.73.00
ADOT/Local	Contingencies/Program Reserve Rural	5317	2010	$142	$35	$177	11.73.00
ADOT	State Administration	5317	2010	$45,504	$0	$45,504	11.80.00
ADOT	Phx/Tuc Rail Alt Analysis second portion *	5309	2009	$3,465,000	$866,250	$6,331,250	E2009-NWST-018
Note	** first portion of Phx/Tuc Rail AA (DTFR53-09-H-00010)*	*FRA Earmark*	*2008*	*$1,000,000*	*$1,000,000*		*Capital Assist-ance to States*
FISCAL YEAR 2012 (10/1/11 - 9/30/12)							
MPO	Comprehensive Planning Urban	5303	2011	$1,873,000	$468,250	$2,341,250	44.22.00
ADOT	Comprehensive Planning Rural	5303	2011	$215,000	$53,750	$268,750	44.22.00
ADOT/Local	Planning/Other Studies Rural	5303	2011	$164,000	$41,000	$205,000	44.27.00
ADOT/Local	Elderly Disabled Transit Capital	5310 STP flex	2011	$1,500,000	$166,667	$1,666,667	11.xx.xx
ADOT/Local	Elderly Disabled Transit	5310	2011	$2,440,000	$271,111	$2,711,111	11.xx.xx
ADOT/Local	Rural Public Transit Capital	5311 STP flex	2011	$928,000	$28,701	$956,701	11.xx.xx
ADOT/Local	Rural Public Transit Capital, Ops, Admin	5311	2011	$9,600,000	$3,200,000	$12,800,000	11.xx.xx
ADOT	RTAP	5311 (b) (3)	2011	$129,000	$0	$129,000	43.xx.xx
ADOT/Local	Job Access Reverse Commute	5316	2011	$984,000	$246,000	$1,230,000	11.xx.xx
ADOT/Local	New Freedom	5317	2011	$456,000	$114,000	$570,000	11.xx.xx
FISCAL YEAR 2013 (10/1/12 - 9/30/13)							
MPO	Comprehensive Planning Urban	5303	2012	$1,873,000	$468,250	$2,341,250	44.22.00
ADOT	Comprehensive Planning Rural	5303	2012	$215,000	$53,750	$268,750	44.22.00
ADOT/Local	Planning/Other Studies Rural	5303	2012	$164,000	$41,000	$205,000	44.27.00
ADOT/Local	Elderly Disabled Transit Capital	5310 STP flex	2012	$1,500,000	$166,667	$1,666,667	11.xx.xx
ADOT/Local	Elderly Disabled Transit	5310	2012	$2,440,000	$271,111	$2,711,111	11.xx.xx
ADOT/Local	Rural Public Transit Capital	5311 STP flex	2012	$928,000	$28,701	$956,701	11.xx.xx
ADOT/Local	Rural Public Transit Capital, Ops, Admin	5311	2012	$9,600,000	$3,200,000	$12,800,000	11.xx.xx
ADOT	RTAP	5311 (b) (3)	2012	$129,000	$0	$129,000	43.xx.xx
ADOT/Local	Job Access Reverse Commute	5316	2012	$984,000	$246,000	$1,230,000	11.xx.xx
ADOT/Local	New Freedom	5317	2012	$456,000	$114,000	$570,000	11.xx.xx
FISCAL YEAR 2014 (10/1/13 - 9/30/14)							
MPO	Comprehensive Planning Urban	5303	2013	$1,873,000	$468,250	$2,341,250	44.22.00
ADOT	Comprehensive Planning Rural	5303	2013	$215,000	$53,750	$268,750	44.22.00
ADOT/Local	Planning/Other Studies Rural	5303	2013	$164,000	$41,000	$205,000	44.27.00
ADOT/Local	Elderly Disabled Transit Capital	5310 STP flex	2013	$1,500,000	$166,667	$1,666,667	11.xx.xx
ADOT/Local	Elderly Disabled Transit	5310	2013	$2,440,000	$271,111	$2,711,111	11.xx.xx
ADOT/Local	Rural Public Transit Capital	5311 STP flex	2013	$928,000	$28,701	$956,701	11.xx.xx
ADOT/Local	Rural Public Transit Capital, Ops, Admin	5311	2013	$9,600,000	$3,200,000	$12,800,000	11.xx.xx

TRANSIT PROJECTS

SPONSOR	Description	FED AID TYPE	APPORTIONMENT YEAR	FED FUNDING	LOCAL MATCH	TOTAL COST	FED ALI CODE
ADOT	RTAP	5311 (b) (3)	2013	$129,000	$0	$129,000	43.xx.xx
ADOT/Local	Job Access Reverse Commute	5316	2013	$984,000	$246,000	$1,230,000	11.xx.xx
ADOT/Local	New Freedom	5317	2013	$456,000	$114,000	$570,000	11.xx.xx
FISCAL YEAR 2015 (10/1/14 - 9/30/15)							
MPO	Comprehensive Planning Urban	5303	2014	$1,873,000	$468,250	$2,341,250	44.22.00
ADOT	Comprehensive Planning Rural	5303	2014	$215,000	$53,750	$268,750	44.22.00
ADOT/Local	Planning/Other Studies Rural	5303	2014	$164,000	$41,000	$205,000	44.27.00
ADOT/Local	Elderly Disabled Transit Capital	5310 STP flex	2014	$1,500,000	$166,667	$1,666,667	11.xx.xx
ADOT/Local	Elderly Disabled Transit	5310	2014	$2,440,000	$271,111	$2,711,111	11.xx.xx
ADOT/Local	Rural Public Transit Capital	5311 STP flex	2014	$928,000	$28,701	$956,701	11.xx.xx
ADOT/Local	Rural Public Transit Capital, Ops, Admin	5311	2014	$9,600,000	$3,200,000	$12,800,000	11.xx.xx
ADOT	RTAP	5311 (b) (3)	2014	$129,000	$0	$129,000	43.xx.xx
ADOT/Local	Job Access Reverse Commute	5316	2014	$984,000	$246,000	$1,230,000	11.xx.xx
ADOT/Local	New Freedom	5317	2014	$456,000	$114,000	$570,000	11.xx.xx

INDIAN RESERVATION ROADS TRANSPORTATION IMPROVEMENTS PROGRAM

Federal Lands Highway Program, (Navajo & Western Regions)

Indian Reservation Roads Program
Approvals Report

Always configured for a single CSTIP

Entity	N00780 - Navajo Region Hdqtrs		
Program Class	F31		
Program Class Name	INDIAN RESERVATION ROADS PROGRAM		
Program Class Type	CONSTRUCTION	**Effective Date**	08-JUN-09
Funding ($)	$57,029,791	**Base Year**	2009
CSTIP Type	TIP		

Review Action

User Id	SHELDON_KIPP
Review Role	biadot
Review Date	02-JUN-09
Review Flag	Y

Approver's Remarks

Review Action

User Id	SHELDON_KIPP
Review Role	biadot-qa
Review Date	02-JUN-09
Review Flag	Y

Approver's Remarks

Review Action

User Id	RUSSELLGARCIA
Review Role	fhwa
Review Date	08-JUN-09
Review Flag	Y

Approver's Remarks

Review Action

User Id	OMAR_BRADLEY
Review Role	regional-direct
Review Date	02-JUN-09
Review Flag	Y

Approver's Remarks

Review Action

User Id	HAROLD_RILEY
Review Role	regional-engine
Review Date	13-MAY-09
Review Flag	Y

Approver's Remarks

Indian Reservation Roads Program
Project Detail Report
(Single CSTIP version)

Single Project	No
Location	*-**-***
FFS	F31

CSTIP Type	TIP
Approved Date	

CS Entity

N00780 - Navajo Region Hdqtrs	FY 2009 ($)	FY 2010 ($)	FY 2011 ($)	FY 2012 ($)	FY 2013 ($)	Total ($)
# of CSTIPS 1	57,029,791	61,659,436	52,441,006	3,573,000	12,095,000	186,798,233

CSTIP

Program Class Code F31	FY 2009 ($)	FY 2010 ($)	FY 2011 ($)	FY 2012 ($)	FY 2013 ($)	Total ($)
# of Projects 138	57,029,791	61,659,436	52,441,006	3,573,000	12,095,000	186,798,233

Project Identification

Region	N - Navajo
Agency	N32 - Shiprock
Reservation	N32780 - Navajo (Shiprock)
Entity	N00780 - Navajo Region Hdqtrs
State	35 - New Mexico
County	045 - San Juan
FFS	F31
Length (mi)	0
PCAS	N3225491
Project ID	25491
Project Name	AC-GRIP-(NH)-491-1(13)75
Project Type	RECONS
Work Type	7 - Bituminous Mat 2" Thick or More
Total ($)	2,000,000
Designation	R
Description	US491 from shiprock to Gallup reconst
Remark	

Work Item Summary

	FY 2009 ($)	FY 2010 ($)	FY 2011 ($)	FY 2012 ($)	FY 2013 ($)	Total ($)
09 GRADE & DRAIN	0	1,000,000	0	0	0	1,000,000
11 PAVEMENT	0	1,000,000	0	0	0	1,000,000
	0	2,000,000	0	0	0	2,000,000

Phase Summary

Start	Stop		FY 2009 ($)	FY 2010 ($)	FY 2011 ($)	FY 2012 ($)	FY 2013 ($)	Total ($)
2010	2010	CONS		2,000,000				2,000,000

Route Summary

Route #	Start Section	End Section	Termini From	Termini To	Length (mi)
0491	817	820	mp 75	mp 85	0

Section #	Class	CN	Owner	SCI	Old Surface	C Dist	State	County	Structure #	Struc Len (ft)
817	2	2	3	70	5	03	35 - New Mexico	045 - San Juan		
820	2	2	3	84	5	03	35 - New Mexico	045 - San Juan		

Indian Reservation Roads Program
Project Detail Report
(Single CSTIP version)

Single Project	No
Location	*-**-***
FFS	F31

CSTIP Type	TIP
Approved Date	

CS Entity

N00780 - Navajo Region Hdqtrs	FY 2009 ($)	FY 2010 ($)	FY 2011 ($)	FY 2012 ($)	FY 2013 ($)	Total ($)
# of CSTIPS 1	57,029,791	61,659,436	52,441,006	3,573,000	12,095,000	186,798,233

CSTIP

Program Class Code F31	FY 2009 ($)	FY 2010 ($)	FY 2011 ($)	FY 2012 ($)	FY 2013 ($)	Total ($)
# of Projects 138	57,029,791	61,659,436	52,441,006	3,573,000	12,095,000	186,798,233

Project Identification

Region	N - Navajo
Agency	N48 - Niip
Reservation	N48780 - Navajo (Niip)
Entity	N00780 - Navajo Region Hdqtrs
State	35 - New Mexico
County	045 - San Juan
FFS	F31
Length (mi)	4.7
PCAS	N4842700
Project ID	42700
Project Name	N101(1)2&4 OJO ARMARILLO ACCESS
Project Type	RECONS
Work Type	6 - Bituminous Mat Less Than 2" Thick
Total ($)	35,000
Designation	R
Description	TBD
Remark	TBD

Work Item Summary

	FY 2009 ($)	FY 2010 ($)	FY 2011 ($)	FY 2012 ($)	FY 2013 ($)	Total ($)
04 SURVEY	5,000	25,000	0	0	0	30,000
08 RIGHTS-OF-WAY	0	5,000	0	0	0	5,000
	5,000	30,000	0	0	0	35,000

Phase Summary

Start	Stop		FY 2009 ($)	FY 2010 ($)	FY 2011 ($)	FY 2012 ($)	FY 2013 ($)	Total ($)
2009	2010	PE	5,000	30,000				35,000

Route Summary

Route #	Start Section	End Section	Termini From	Termini To	Length (mi)
3005	40	40	MP 4.4	MP5.0	4.7

Section #	Class	CN	Owner	SCI	Old Surface	C Dist	State	County	Structure #	Struc Len (ft)
40	2	1	1	55	4	03	35 - New Mexico	045 - San Juan		

Indian Reservation Roads Program
Project Detail Report
(Single CSTIP version)

Single Project	No
Location	*-**-***
FFS	F31

CSTIP Type	TIP
Approved Date	

CS Entity

N00780 - Navajo Region Hdqtrs	FY 2009 ($)	FY 2010 ($)	FY 2011 ($)	FY 2012 ($)	FY 2013 ($)	Total ($)
# of CSTIPS 1	57,029,791	61,659,436	52,441,006	3,573,000	12,095,000	186,798,233

CSTIP

Program Class Code F31	FY 2009 ($)	FY 2010 ($)	FY 2011 ($)	FY 2012 ($)	FY 2013 ($)	Total ($)
# of Projects 138	57,029,791	61,659,436	52,441,006	3,573,000	12,095,000	186,798,233

Project Identification

Region	N - Navajo		
Agency	N33 - Western Navajo		
Reservation	N33780 - Navajo (Western Navajo)		
Entity	N00780 - Navajo Region Hdqtrs		
State	04 - Arizona		
County	017 - Navajo		
FFS	F31	Length (mi)	8.7
PCAS	N3343000	Project ID	43000
Project Name	N106(1)2&4 WETHERILL ROAD		
Project Type	RECONS		
Work Type	7 - Bituminous Mat 2" Thick or More		
Total ($)	4,036,000	Designation	R
Description	TBD		
Remark	TBD		

Work Item Summary

	FY 2009 ($)	FY 2010 ($)	FY 2011 ($)	FY 2012 ($)	FY 2013 ($)	Total ($)
03 PROJECT PLANNI	1,000	1,000	0	0	0	2,000
04 SURVEY	0	10,000	0	0	0	10,000
05 DESIGN	0	15,000	0	25,000	5,000	45,000
06 ENVIRONMENTAL	0	3,000	0	3,000	3,000	9,000
07 ARCHEOLOGY	0	5,000	5,000	5,000	0	15,000
08 RIGHTS-OF-WAY	0	1,000	1,000	3,000	0	5,000
09 GRADE & DRAIN	0	0	0	0	2,200,000	2,200,000
11 PAVEMENT	0	0	0	0	1,700,000	1,700,000
14 CONSTRUCTION I	0	0	0	0	50,000	50,000
	1,000	35,000	6,000	36,000	3,958,000	4,036,000

Phase Summary

Start	Stop		FY 2009 ($)	FY 2010 ($)	FY 2011 ($)	FY 2012 ($)	FY 2013 ($)	Total ($)
2009	2013	PE	1,000	35,000	6,000	36,000	8,000	86,000
2013	2013	CONS					3,900,000	3,900,000
2013	2013	CE					50,000	50,000

Route Summary

Route #	Start Section	End Section	Termini From	Termini To	Length (mi)
0106	10	40	MP 0.0	mp 2.4	8.7

Section #	Class	CN	Owner	SCI	Old Surface	C Dist	State	County	Structure #	Struc Len (ft)
10	3	1	1	20	4	01	04 - Arizona	017 - Navajo		
20	3	2	2	0	4	01	04 - Arizona	017 - Navajo		
30	3	2	2	0	4	01	04 - Arizona	017 - Navajo		
40	3	2	2	0	4	01	04 - Arizona	017 - Navajo		

Indian Reservation Roads Program
Project Detail Report
(Single CSTIP version)

Single Project	No
Location	*-**-***
FFS	F31

CSTIP Type	TIP
Approved Date	

CS Entity

N00780 - Navajo Region Hdqtrs	FY 2009 ($)	FY 2010 ($)	FY 2011 ($)	FY 2012 ($)	FY 2013 ($)	Total ($)
# of CSTIPS 1	57,029,791	61,659,436	52,441,006	3,573,000	12,095,000	186,798,233

CSTIP

Program Class Code F31	FY 2009 ($)	FY 2010 ($)	FY 2011 ($)	FY 2012 ($)	FY 2013 ($)	Total ($)
# of Projects 138	57,029,791	61,659,436	52,441,006	3,573,000	12,095,000	186,798,233

Project Identification

Region	N - Navajo
Agency	N33 - Western Navajo
Reservation	N33780 - Navajo (Western Navajo)
Entity	N00780 - Navajo Region Hdqtrs
State	04 - Arizona
County	017 - Navajo
FFS	F31
Length (mi)	4.2
PCAS	N3343100
Project ID	43100
Project Name	N106(1-1)2&4 KAYENTA PHS ACCESS
Project Type	RECONS
Work Type	7 - Bituminous Mat 2" Thick or More
Total ($)	15,000
Designation	R
Description	TBD
Remark	TBD

Work Item Summary

	FY 2009 ($)	FY 2010 ($)	FY 2011 ($)	FY 2012 ($)	FY 2013 ($)	Total ($)
03 PROJECT PLANNI	0	5,000	0	0	0	5,000
04 SURVEY	5,000	5,000	0	0	0	10,000
	5,000	10,000	0	0	0	15,000

Phase Summary

Start	Stop		FY 2009 ($)	FY 2010 ($)	FY 2011 ($)	FY 2012 ($)	FY 2013 ($)	Total ($)
2009	2010	PE	5,000	10,000				15,000

Route Summary

Route #	Start Section	End Section	Termini From	Termini To	Length (mi)
0106	10	40	MP 0	MP 2.4	4.2

Section #	Class	CN	Owner	SCI	Old Surface	C Dist	State	County	Structure #	Struc Len (ft)
10	3	1	1	20	4	01	04 - Arizona	017 - Navajo		
20	3	2	2	0	4	01	04 - Arizona	017 - Navajo		
30	3	2	2	0	4	01	04 - Arizona	017 - Navajo		
40	3	2	2	0	4	01	04 - Arizona	017 - Navajo		

Indian Reservation Roads Program
Project Detail Report
(Single CSTIP version)

Single Project	No
Location	*-**-***
FFS	F31

CSTIP Type	TIP
Approved Date	

CS Entity

N00780 - Navajo Region Hdqtrs	FY 2009 ($)	FY 2010 ($)	FY 2011 ($)	FY 2012 ($)	FY 2013 ($)	Total ($)
# of CSTIPS 1	57,029,791	61,659,436	52,441,006	3,573,000	12,095,000	186,798,233

CSTIP

Program Class Code F31	FY 2009 ($)	FY 2010 ($)	FY 2011 ($)	FY 2012 ($)	FY 2013 ($)	Total ($)
# of Projects 138	57,029,791	61,659,436	52,441,006	3,573,000	12,095,000	186,798,233

Project Identification

Region	N - Navajo		
Agency	N36 - Fort Defiance		
Reservation	N36780 - Navajo (Ft. Defiance)		
Entity	N00780 - Navajo Region Hdqtrs		
State	35 - New Mexico		
County	031 - Mckinley		
FFS	F31	Length (mi)	107
PCAS	N3648100	Project ID	48100
Project Name	N108(1-1)1,2,4 TOHATCHI		
Project Type	BRIDGE		
Work Type	SD - Structurally Deficient for 903 IRRBP Project		
Total ($)	91,000	Designation	B
Description	TBD		
Remark	TBD		

Work Item Summary

	FY 2009 ($)	FY 2010 ($)	FY 2011 ($)	FY 2012 ($)	FY 2013 ($)	Total ($)
05 DESIGN	5,000	5,000	0	0	0	10,000
06 ENVIRONMENTAL	5,000	1,000	0	0	0	6,000
08 RIGHTS-OF-WAY	5,000	5,000	0	0	0	10,000
09 GRADE & DRAIN	0	25,000	0	0	0	25,000
11 PAVEMENT	0	25,000	0	0	0	25,000
14 CONSTRUCTION I	0	15,000	0	0	0	15,000
	15,000	76,000	0	0	0	91,000

Phase Summary

Start	Stop		FY 2009 ($)	FY 2010 ($)	FY 2011 ($)	FY 2012 ($)	FY 2013 ($)	Total ($)
2009	2010	PE	15,000	11,000				26,000
2010	2010	CONS		50,000				50,000
2010	2010	CE		15,000				15,000

Route Summary

Route #	Start Section	End Section	Termini From	Termini To	Length (mi)
0108	40	40	MP 0.7	MP 0.8	107

Section #	Class	CN	Owner	SCI	Old Surface	C Dist	State	County	Structure #	Struc Len (ft)
40	4	1	1			03	35 - New Mexico	031 - Mckinley	N651	107

Indian Reservation Roads Program
Project Detail Report
(Single CSTIP version)

Single Project	No
Location	*-**-***
FFS	F31

CSTIP Type	TIP
Approved Date	

CS Entity

N00780 - Navajo Region Hdqtrs	FY 2009 ($)	FY 2010 ($)	FY 2011 ($)	FY 2012 ($)	FY 2013 ($)	Total ($)
# of CSTIPS 1	57,029,791	61,659,436	52,441,006	3,573,000	12,095,000	186,798,233

CSTIP

Program Class Code F31	FY 2009 ($)	FY 2010 ($)	FY 2011 ($)	FY 2012 ($)	FY 2013 ($)	Total ($)
# of Projects 138	57,029,791	61,659,436	52,441,006	3,573,000	12,095,000	186,798,233

Project Identification

Region	N - Navajo
Agency	N34 - Eastern Navajo
Reservation	N34796 - Navajo Off Res Lands
Entity	N00780 - Navajo Region Hdqtrs
State	35 - New Mexico
County	031 - Mckinley
FFS	F31
Length (mi)	7.8
PCAS	N3447400
Project ID	47400
Project Name	N11(1)1,2&4 MARINO LAKE W/ NEW BRDG
Project Type	RECONS
Work Type	7 - Bituminous Mat 2" Thick or More
Total ($)	9,481,386
Designation	R
Description	TBD
Remark	TBD

Work Item Summary

	FY 2009 ($)	FY 2010 ($)	FY 2011 ($)	FY 2012 ($)	FY 2013 ($)	Total ($)
03 PROJECT PLANNI	1,000	0	0	0	0	1,000
04 SURVEY	55,496	5,000	0	0	0	60,496
05 DESIGN	576,890	15,000	0	0	0	591,890
06 ENVIRONMENTAL	3,000	5,000	0	0	0	8,000
07 ARCHEOLOGY	840,000	20,000	0	0	0	860,000
08 RIGHTS-OF-WAY	5,000	5,000	0	0	0	10,000
09 GRADE & DRAIN	0	0	0	0	4,800,000	4,800,000
11 PAVEMENT	0	0	0	0	3,000,000	3,000,000
14 CONSTRUCTION I	0	0	0	0	150,000	150,000
	1,481,386	50,000	0	0	7,950,000	9,481,386

Phase Summary

Start	Stop		FY 2009 ($)	FY 2010 ($)	FY 2011 ($)	FY 2012 ($)	FY 2013 ($)	Total ($)
2009	2010	PE	1,481,386	50,000				1,531,386
2013	2013	CONS					7,800,000	7,800,000
2013	2013	CE					150,000	150,000

Route Summary

Route #	Start Section	End Section	Termini From	Termini To	Length (mi)
0011	80	90	MP 0	MP 7.8	7.8

Section #	Class	CN	Owner	SCI	Old Surface	C Dist	State	County	Structure #	Struc Len (ft)
80	4	1	1	0	1	03	35 - New Mexico	031 - Mckinley		
90	4	1	1	0	1	03	35 - New Mexico	031 - Mckinley		

Indian Reservation Roads Program
Project Detail Report
(Single CSTIP version)

Single Project	No
Location	*-**-***
FFS	F31

CSTIP Type	TIP
Approved Date	

CS Entity

N00780 - Navajo Region Hdqtrs	FY 2009 ($)	FY 2010 ($)	FY 2011 ($)	FY 2012 ($)	FY 2013 ($)	Total ($)
# of CSTIPS 1	57,029,791	61,659,436	52,441,006	3,573,000	12,095,000	186,798,233

CSTIP

Program Class Code F31	FY 2009 ($)	FY 2010 ($)	FY 2011 ($)	FY 2012 ($)	FY 2013 ($)	Total ($)
# of Projects 138	57,029,791	61,659,436	52,441,006	3,573,000	12,095,000	186,798,233

Project Identification

Region	N - Navajo		
Agency	N34 - Eastern Navajo		
Reservation	N34796 - Navajo Off Res Lands		
Entity	N00780 - Navajo Region Hdqtrs		
State	35 - New Mexico		
County	031 - Mckinley		
FFS	F31	Length (mi)	11.4
PCAS	N3447500	Project ID	47500
Project Name	N11(2)2&4 MARIANO LK TO N9		
Project Type	RECONS		
Work Type	7 - Bituminous Mat 2" Thick or More		
Total ($)	10,173,888	Designation	R
Description	TBD		
Remark	TBD		

Work Item Summary

	FY 2009 ($)	FY 2010 ($)	FY 2011 ($)	FY 2012 ($)	FY 2013 ($)	Total ($)
03 PROJECT PLANNI	3,000	3,000	0	0	0	6,000
04 SURVEY	58,482	5,000	0	0	0	63,482
05 DESIGN	385,406	25,000	25,000	0	0	435,406
06 ENVIRONMENTAL	0	3,000	0	0	0	3,000
07 ARCHEOLOGY	3,000	3,000	0	0	0	6,000
08 RIGHTS-OF-WAY	5,000	5,000	0	0	0	10,000
09 GRADE & DRAIN	0	0	6,500,000	0	0	6,500,000
11 PAVEMENT	0	0	3,000,000	0	0	3,000,000
14 CONSTRUCTION I	0	0	150,000	0	0	150,000
	454,888	44,000	9,675,000	0	0	10,173,888

Phase Summary

Start	Stop		FY 2009 ($)	FY 2010 ($)	FY 2011 ($)	FY 2012 ($)	FY 2013 ($)	Total ($)
2009	2011	PE	454,888	44,000	25,000			523,888
2011	2011	CONS			9,500,000			9,500,000
2011	2011	CE			150,000			150,000

Route Summary

Route #	Start Section	End Section	Termini From	Termini To	Length (mi)
0011	90	100	MP 7.8	MP 12.4	11.4

Section #	Class	CN	Owner	SCI	Old Surface	C Dist	State	County	Structure #	Struc Len (ft)
90	4	1	1	0	1	03	35 - New Mexico	031 - Mckinley		
100	4	1	1	0	1	03	35 - New Mexico	031 - Mckinley		

Indian Reservation Roads Program
Project Detail Report
(Single CSTIP version)

Single Project	No
Location	*-**-***
FFS	F31

CSTIP Type	TIP
Approved Date	

CS Entity

N00780 - Navajo Region Hdqtrs	FY 2009 ($)	FY 2010 ($)	FY 2011 ($)	FY 2012 ($)	FY 2013 ($)	Total ($)
# of CSTIPS 1	57,029,791	61,659,436	52,441,006	3,573,000	12,095,000	186,798,233

CSTIP

Program Class Code F31	FY 2009 ($)	FY 2010 ($)	FY 2011 ($)	FY 2012 ($)	FY 2013 ($)	Total ($)
# of Projects 138	57,029,791	61,659,436	52,441,006	3,573,000	12,095,000	186,798,233

Project Identification

Region	N - Navajo		
Agency	N36 - Fort Defiance		
Reservation	N36780 - Navajo (Ft. Defiance)		
Entity	N00780 - Navajo Region Hdqtrs		
State	35 - New Mexico		
County	031 - Mckinley		
FFS	F31	Length (mi)	12.7
PCAS	N3626400	Project ID	26400
Project Name	N12(12-2)1,2,4 NAV TO WSKY CRK		
Project Type	RECONS		
Work Type	7 - Bituminous Mat 2" Thick or More		
Total ($)	19,000	Designation	R
Description	TBD		
Remark	TBD		

Work Item Summary

	FY 2009 ($)	FY 2010 ($)	FY 2011 ($)	FY 2012 ($)	FY 2013 ($)	Total ($)
03 PROJECT PLANNI	0	5,000	0	0	0	5,000
04 SURVEY	0	5,000	0	0	0	5,000
05 DESIGN	0	2,000	0	0	0	2,000
06 ENVIRONMENTAL	0	2,000	0	0	0	2,000
08 RIGHTS-OF-WAY	0	0	5,000	0	0	5,000
	0	14,000	5,000	0	0	19,000

Phase Summary

Start	Stop		FY 2009 ($)	FY 2010 ($)	FY 2011 ($)	FY 2012 ($)	FY 2013 ($)	Total ($)
2010	2011	PE		14,000	5,000			19,000

Route Summary

Route #	Start Section	End Section	Termini From	Termini To	Length (mi)
0012	190	240	MP 31.6	MP 42.4	12.7

Section #	Class	CN	Owner	SCI	Old Surface	C Dist	State	County	Structure #	Struc Len (ft)
190	2	1	1	54	5	03	35 - New Mexico	031 - Mckinley		
195	2	1	1	54	5	03	35 - New Mexico	031 - Mckinley		
200	2	1	1			03	35 - New Mexico	031 - Mckinley	N664	50
210	2	1	1	54	5	03	35 - New Mexico	031 - Mckinley		
220	2	1	1	49	5	03	35 - New Mexico	031 - Mckinley		
222	2	1	1	49	5	03	35 - New Mexico	031 - Mckinley		
224	2	1	1	49	5	03	35 - New Mexico	031 - Mckinley		
226	2	1	1	49	5	03	35 - New Mexico	031 - Mckinley		
228	2	1	1	50	4	03	35 - New Mexico	031 - Mckinley		
230	2	1	1			03	35 - New Mexico	031 - Mckinley	N613	244
240	2	1	1	50	4	03	35 - New Mexico	031 - Mckinley		

Indian Reservation Roads Program
Project Detail Report
(Single CSTIP version)

Single Project	No
Location	*-**-***
FFS	F31

CSTIP Type	TIP
Approved Date	

CS Entity

N00780 - Navajo Region Hdqtrs	FY 2009 ($)	FY 2010 ($)	FY 2011 ($)	FY 2012 ($)	FY 2013 ($)	Total ($)
# of CSTIPS 1	57,029,791	61,659,436	52,441,006	3,573,000	12,095,000	186,798,233

CSTIP

Program Class Code F31	FY 2009 ($)	FY 2010 ($)	FY 2011 ($)	FY 2012 ($)	FY 2013 ($)	Total ($)
# of Projects 138	57,029,791	61,659,436	52,441,006	3,573,000	12,095,000	186,798,233

Project Identification

Region	N - Navajo
Agency	N35 - Chinle
Reservation	N35780 - Navajo (Chinle)
Entity	N00780 - Navajo Region Hdqtrs
State	04 - Arizona
County	001 - Apache
FFS	F31
Length (mi)	9.9
PCAS	N3526100
Project ID	26100
Project Name	N12(13-2)1,2&4
Project Type	RECONS
Work Type	7 - Bituminous Mat 2" Thick or More
Total ($)	14,000
Designation	R
Description	TBD
Remark	TBD

Work Item Summary

	FY 2009 ($)	FY 2010 ($)	FY 2011 ($)	FY 2012 ($)	FY 2013 ($)	Total ($)
03 PROJECT PLANNI	0	5,000	0	0	0	5,000
04 SURVEY	0	5,000	0	0	0	5,000
05 DESIGN	0	2,000	0	0	0	2,000
08 RIGHTS-OF-WAY	0	2,000	0	0	0	2,000
	0	14,000	0	0	0	14,000

Phase Summary

Start	Stop		FY 2009 ($)	FY 2010 ($)	FY 2011 ($)	FY 2012 ($)	FY 2013 ($)	Total ($)
2010	2010	PE		14,000				14,000

Route Summary

Route #	Start Section	End Section	Termini From	Termini To	Length (mi)
0012	410	440	MP 50	MP 58.9	9.9

Section #	Class	CN	Owner	SCI	Old Surface	C Dist	State	County	Structure #	Struc Len (ft)
410	2	1	1			01	04 - Arizona	001 - Apache	N503	96
420	2	1	1	0	4	01	04 - Arizona	001 - Apache		
430	2	1	1			01	04 - Arizona	001 - Apache	N504	96
440	2	1	1	0	4	01	04 - Arizona	001 - Apache		

Indian Reservation Roads Program
Project Detail Report
(Single CSTIP version)

Single Project	No
Location	*-**-***
FFS	F31

CSTIP Type	TIP
Approved Date	

CS Entity

N00780 - Navajo Region Hdqtrs — **# of CSTIPS** 1

FY 2009 ($)	FY 2010 ($)	FY 2011 ($)	FY 2012 ($)	FY 2013 ($)	Total ($)
57,029,791	61,659,436	52,441,006	3,573,000	12,095,000	186,798,233

CSTIP

Program Class Code F31 — **# of Projects** 138

FY 2009 ($)	FY 2010 ($)	FY 2011 ($)	FY 2012 ($)	FY 2013 ($)	Total ($)
57,029,791	61,659,436	52,441,006	3,573,000	12,095,000	186,798,233

Project Identification

Region	N - Navajo
Agency	N35 - Chinle
Reservation	N35780 - Navajo (Chinle)
Entity	N00780 - Navajo Region Hdqtrs
State	04 - Arizona
County	001 - Apache
FFS	F31
Length (mi)	10.3
PCAS	N3527600
Project ID	27600
Project Name	N12(19-4)2&4 WHEATFLD TO LUK
Project Type	RECONS
Work Type	7 - Bituminous Mat 2" Thick or More
Total ($)	50,000
Designation	R
Description	TBD
Remark	TBD

Work Item Summary

	FY 2009 ($)	FY 2010 ($)	FY 2011 ($)	FY 2012 ($)	FY 2013 ($)	Total ($)
03 PROJECT PLANNI	5,000	5,000	0	0	0	10,000
04 SURVEY	5,000	15,000	0	0	0	20,000
05 DESIGN	0	2,000	0	0	0	2,000
06 ENVIRONMENTAL	0	0	10,000	0	0	10,000
08 RIGHTS-OF-WAY	3,000	5,000	0	0	0	8,000
	13,000	27,000	10,000	0	0	50,000

Phase Summary

Start	Stop		FY 2009 ($)	FY 2010 ($)	FY 2011 ($)	FY 2012 ($)	FY 2013 ($)	Total ($)
2009	2011	PE	13,000	27,000	10,000			50,000

Route Summary

Route #	Start Section	End Section	Termini From	Termini To	Length (mi)
0012	470	476	MP 58.9	MP 68.9	10.3

Section #	Class	CN	Owner	SCI	Old Surface	C Dist	State	County	Structure #	Struc Len (ft)
470	2	1	1	0	4	01	04 - Arizona	001 - Apache		
471	2	1	1	0	4	01	04 - Arizona	001 - Apache		
473	2	1	1	0	4	01	04 - Arizona	001 - Apache		
476	2	1	1	0	4	01	04 - Arizona	001 - Apache		

Indian Reservation Roads Program
Project Detail Report
(Single CSTIP version)

Single Project	No
Location	*-**-***
FFS	F31

CSTIP Type	TIP
Approved Date	

CS Entity

N00780 - Navajo Region Hdqtrs	FY 2009 ($)	FY 2010 ($)	FY 2011 ($)	FY 2012 ($)	FY 2013 ($)	Total ($)
# of CSTIPS 1	57,029,791	61,659,436	52,441,006	3,573,000	12,095,000	186,798,233

CSTIP

Program Class Code F31	FY 2009 ($)	FY 2010 ($)	FY 2011 ($)	FY 2012 ($)	FY 2013 ($)	Total ($)
# of Projects 138	57,029,791	61,659,436	52,441,006	3,573,000	12,095,000	186,798,233

Project Identification

Region	N - Navajo
Agency	N36 - Fort Defiance
Reservation	N36780 - Navajo (Ft. Defiance)
Entity	N00780 - Navajo Region Hdqtrs
State	04 - Arizona
County	001 - Apache
FFS	F31
Length (mi)	8
PCAS	N3622500
Project ID	22500
Project Name	N12(3-3)2&4 HUNTER PT TO I40
Project Type	RECONS
Work Type	7 - Bituminous Mat 2" Thick or More
Total ($)	6,000
Designation	R
Description	TBD
Remark	TBD

Work Item Summary

	FY 2009 ($)	FY 2010 ($)	FY 2011 ($)	FY 2012 ($)	FY 2013 ($)	Total ($)
03 PROJECT PLANNI	0	1,000	0	0	0	1,000
07 ARCHEOLOGY	0	5,000	0	0	0	5,000
	0	6,000	0	0	0	6,000

Phase Summary

Start	Stop		FY 2009 ($)	FY 2010 ($)	FY 2011 ($)	FY 2012 ($)	FY 2013 ($)	Total ($)
2010	2010	PE		6,000				6,000

Route Summary

Route #	Start Section	End Section	Termini From	Termini To	Length (mi)
0012	30	50	MP 8.0	MP 16.0	8

Section #	Class	CN	Owner	SCI	Old Surface	C Dist	State	County	Structure #	Struc Len (ft)
30	2	1	1	70	5	01	04 - Arizona	001 - Apache		
35	2	1	1	70	5	01	04 - Arizona	001 - Apache		
40	2	1	1	70	5	01	04 - Arizona	001 - Apache		
43	2	1	1	70	5	01	04 - Arizona	001 - Apache		
46	2	1	1	70	5	01	04 - Arizona	001 - Apache		
50	2	1	1	58	5	01	04 - Arizona	001 - Apache		

Indian Reservation Roads Program
Project Detail Report
(Single CSTIP version)

Single Project	No
Location	*-**-***
FFS	F31

CSTIP Type	TIP
Approved Date	

CS Entity

N00780 - Navajo Region Hdqtrs	FY 2009 ($)	FY 2010 ($)	FY 2011 ($)	FY 2012 ($)	FY 2013 ($)	Total ($)
# of CSTIPS 1	57,029,791	61,659,436	52,441,006	3,573,000	12,095,000	186,798,233

CSTIP

Program Class Code F31	FY 2009 ($)	FY 2010 ($)	FY 2011 ($)	FY 2012 ($)	FY 2013 ($)	Total ($)
# of Projects 138	57,029,791	61,659,436	52,441,006	3,573,000	12,095,000	186,798,233

Project Identification

Region	N - Navajo
Agency	N36 - Fort Defiance
Reservation	N36780 - Navajo (Ft. Defiance)
Entity	N00780 - Navajo Region Hdqtrs
State	04 - Arizona
County	001 - Apache
FFS	F31
Length (mi)	12.4
PCAS	N3663700
Project ID	63700
Project Name	N12D(1-1)4 CHIP SEAL
Project Type	SEALING
Work Type	S8 - Rubberized Chip Seal
Total ($)	13,000
Designation	R
Description	TBD
Remark	TBD

Work Item Summary

	FY 2009 ($)	FY 2010 ($)	FY 2011 ($)	FY 2012 ($)	FY 2013 ($)	Total ($)
03 PROJECT PLANNI	0	3,000	0	0	0	3,000
05 DESIGN	5,000	5,000	0	0	0	10,000
	5,000	8,000	0	0	0	13,000

Phase Summary

Start	Stop		FY 2009 ($)	FY 2010 ($)	FY 2011 ($)	FY 2012 ($)	FY 2013 ($)	Total ($)
2009	2010	PE	5,000	8,000				13,000

Route Summary

Route #	Start Section	End Section	Termini From	Termini To	Length (mi)
0012	160	222	MP 37.4	MP 49.43	12.4

Section #	Class	CN	Owner	SCI	Old Surface	C Dist	State	County	Structure #	Struc Len (ft)
160	2	1	1	54	5	01	04 - Arizona	001 - Apache		
165	2	1	1	54	5	01	04 - Arizona	001 - Apache		
170	2	1	1	54	5	01	04 - Arizona	001 - Apache		
180	2	1	1	54	5	03	35 - New Mexico	031 - Mckinley		
185	2	1	1	54	5	03	35 - New Mexico	031 - Mckinley		
190	2	1	1	54	5	03	35 - New Mexico	031 - Mckinley		
195	2	1	1	54	5	03	35 - New Mexico	031 - Mckinley		
200	2	1	1			03	35 - New Mexico	031 - Mckinley	N664	50
210	2	1	1	54	5	03	35 - New Mexico	031 - Mckinley		
220	2	1	1	49	5	03	35 - New Mexico	031 - Mckinley		
222	2	1	1	49	5	03	35 - New Mexico	031 - Mckinley		

Indian Reservation Roads Program
Project Detail Report
(Single CSTIP version)

Single Project	No
Location	*-**-***
FFS	F31

CSTIP Type	TIP
Approved Date	

CS Entity

N00780 - Navajo Region Hdqtrs	FY 2009 ($)	FY 2010 ($)	FY 2011 ($)	FY 2012 ($)	FY 2013 ($)	Total ($)
# of CSTIPS 1	57,029,791	61,659,436	52,441,006	3,573,000	12,095,000	186,798,233

CSTIP

Program Class Code F31	FY 2009 ($)	FY 2010 ($)	FY 2011 ($)	FY 2012 ($)	FY 2013 ($)	Total ($)
# of Projects 138	57,029,791	61,659,436	52,441,006	3,573,000	12,095,000	186,798,233

Project Identification

Region	N - Navajo		
Agency	N32 - Shiprock		
Reservation	N32780 - Navajo (Shiprock)		
Entity	N00780 - Navajo Region Hdqtrs		
State	35 - New Mexico		
County	045 - San Juan		
FFS	F31	Length (mi)	14.7
PCAS	N3224500	Project ID	24500
Project Name	N13(3-2)2&4 US491 TO RED VALLEY REHAB		
Project Type	REHAB		
Work Type	7 - Bituminous Mat 2" Thick or More		
Total ($)	4,343,543	Designation	R
Description	TBD		
Remark	TBD		

Work Item Summary

	FY 2009 ($)	FY 2010 ($)	FY 2011 ($)	FY 2012 ($)	FY 2013 ($)	Total ($)
03 PROJECT PLANNI	2,000	1,000	0	0	0	3,000
04 SURVEY	20,000	5,000	0	0	0	25,000
05 DESIGN	25,000	5,000	0	0	0	30,000
06 ENVIRONMENTAL	2,500	0	0	0	0	2,500
07 ARCHEOLOGY	1,000	0	0	0	0	1,000
08 RIGHTS-OF-WAY	10,000	5,000	0	0	0	15,000
09 GRADE & DRAIN	0	100,000	5,000	0	0	105,000
11 PAVEMENT	4,017,043	0	20,000	0	0	4,037,043
14 CONSTRUCTION I	0	100,000	25,000	0	0	125,000
	4,077,543	216,000	50,000	0	0	4,343,543

Phase Summary

Start	Stop		FY 2009 ($)	FY 2010 ($)	FY 2011 ($)	FY 2012 ($)	FY 2013 ($)	Total ($)
2009	2010	PE	60,500	16,000				76,500
2009	2011	CONS	4,017,043	100,000	25,000			4,142,043
2010	2011	CE		100,000	25,000			125,000

Route Summary

Route #	Start Section	End Section	Termini From	Termini To	Length (mi)
0013	170	240	MP 22.7	MP 34.3	14.7

Section #	Class	CN	Owner	SCI	Old Surface	C Dist	State	County	Structure #	Struc Len (ft)
170	2	1	1	0	4	03	35 - New Mexico	045 - San Juan		
180	2	1	1			03	35 - New Mexico	045 - San Juan	N234	32
190	2	1	1	0	4	03	35 - New Mexico	045 - San Juan		
200	2	1	1			03	35 - New Mexico	045 - San Juan	N233	32
210	2	1	1	0	4	03	35 - New Mexico	045 - San Juan		
220	2	1	1			03	35 - New Mexico	045 - San Juan	N232	32
230	2	1	1	0	4	03	35 - New Mexico	045 - San Juan		
240	2	1	1	0	4	03	35 - New Mexico	045 - San Juan		

Indian Reservation Roads Program
Project Detail Report
(Single CSTIP version)

Single Project	No
Location	*-**-***
FFS	F31

CSTIP Type	TIP
Approved Date	

CS Entity

N00780 - Navajo Region Hdqtrs	FY 2009 ($)	FY 2010 ($)	FY 2011 ($)	FY 2012 ($)	FY 2013 ($)	Total ($)
# of CSTIPS 1	57,029,791	61,659,436	52,441,006	3,573,000	12,095,000	186,798,233

CSTIP

Program Class Code F31	FY 2009 ($)	FY 2010 ($)	FY 2011 ($)	FY 2012 ($)	FY 2013 ($)	Total ($)
# of Projects 138	57,029,791	61,659,436	52,441,006	3,573,000	12,095,000	186,798,233

Project Identification

Region	N - Navajo
Agency	N32 - Shiprock
Reservation	N32780 - Navajo (Shiprock)
Entity	N00780 - Navajo Region Hdqtrs
State	04 - Arizona
County	001 - Apache
FFS	F31
Length (mi)	4.3
PCAS	N3224400
Project ID	24400
Project Name	N13(7)2&4 BUFFALO PASS
Project Type	RECONS
Work Type	6 - Bituminous Mat Less Than 2" Thick
Total ($)	70,000
Designation	R
Description	TBD
Remark	TBD

Work Item Summary

	FY 2009 ($)	FY 2010 ($)	FY 2011 ($)	FY 2012 ($)	FY 2013 ($)	Total ($)
09 GRADE & DRAIN	50,000	0	0	0	0	50,000
11 PAVEMENT	10,000	0	0	0	0	10,000
14 CONSTRUCTION I	5,000	5,000	0	0	0	10,000
	65,000	5,000	0	0	0	70,000

Phase Summary

Start	Stop		FY 2009 ($)	FY 2010 ($)	FY 2011 ($)	FY 2012 ($)	FY 2013 ($)	Total ($)
2009	2009	CONS	60,000					60,000
2009	2010	CE	5,000	5,000				10,000

Route Summary

Route #	Start Section	End Section	Termini From	Termini To	Length (mi)
0013	130	140	MP 15.3	MP 20.7	4.3

Section #	Class	CN	Owner	SCI	Old Surface	C Dist	State	County	Structure #	Struc Len (ft)
130	2	1	1	0	4	03	35 - New Mexico	045 - San Juan		
140	2	1	1	0	4	03	35 - New Mexico	045 - San Juan		

Indian Reservation Roads Program
Project Detail Report
(Single CSTIP version)

Single Project	No
Location	*-**-***
FFS	F31

CSTIP Type	TIP
Approved Date	

CS Entity

N00780 - Navajo Region Hdqtrs	FY 2009 ($)	FY 2010 ($)	FY 2011 ($)	FY 2012 ($)	FY 2013 ($)	Total ($)
# of CSTIPS 1	57,029,791	61,659,436	52,441,006	3,573,000	12,095,000	186,798,233

CSTIP

Program Class Code F31	FY 2009 ($)	FY 2010 ($)	FY 2011 ($)	FY 2012 ($)	FY 2013 ($)	Total ($)
# of Projects 138	57,029,791	61,659,436	52,441,006	3,573,000	12,095,000	186,798,233

Project Identification

Region	N - Navajo
Agency	N35 - Chinle
Reservation	N35780 - Navajo (Chinle)
Entity	N00780 - Navajo Region Hdqtrs
State	04 - Arizona
County	001 - Apache
FFS	F31
Length (mi)	5.3
PCAS	N3525700
Project ID	25700
Project Name	N13(8)2&4
Project Type	RECONS
Work Type	7 - Bituminous Mat 2" Thick or More
Total ($)	675,000
Designation	R
Description	TBD
Remark	TBD

Work Item Summary

	FY 2009 ($)	FY 2010 ($)	FY 2011 ($)	FY 2012 ($)	FY 2013 ($)	Total ($)
09 GRADE & DRAIN	15,000	600,000	0	0	0	615,000
11 PAVEMENT	25,000	5,000	0	0	0	30,000
14 CONSTRUCTION I	25,000	5,000	0	0	0	30,000
	65,000	610,000	0	0	0	675,000

Phase Summary

Start	Stop		FY 2009 ($)	FY 2010 ($)	FY 2011 ($)	FY 2012 ($)	FY 2013 ($)	Total ($)
2009	2010	CONS	40,000	605,000				645,000
2009	2010	CE	25,000	5,000				30,000

Route Summary

Route #	Start Section	End Section	Termini From	Termini To	Length (mi)
0013	50	70	MP 4.8	MP 10.2	5.3

Section #	Class	CN	Owner	SCI	Old Surface	C Dist	State	County	Structure #	Struc Len (ft)
50	2	1	1	49	5	01	04 - Arizona	001 - Apache		
55	2	1	1	49	5	01	04 - Arizona	001 - Apache		
60	2	1	1	0	1	01	04 - Arizona	001 - Apache		
70	2	1	1	0	1	01	04 - Arizona	001 - Apache		

Indian Reservation Roads Program
Project Detail Report
(Single CSTIP version)

Single Project	No
Location	*-**-***
FFS	F31

CSTIP Type	TIP
Approved Date	

CS Entity

N00780 - Navajo Region Hdqtrs	FY 2009 ($)	FY 2010 ($)	FY 2011 ($)	FY 2012 ($)	FY 2013 ($)	Total ($)
# of CSTIPS 1	57,029,791	61,659,436	52,441,006	3,573,000	12,095,000	186,798,233

CSTIP

Program Class Code F31	FY 2009 ($)	FY 2010 ($)	FY 2011 ($)	FY 2012 ($)	FY 2013 ($)	Total ($)
# of Projects 138	57,029,791	61,659,436	52,441,006	3,573,000	12,095,000	186,798,233

Project Identification

Region	N - Navajo
Agency	N33 - Western Navajo
Reservation	N33780 - Navajo (Western Navajo)
Entity	N00780 - Navajo Region Hdqtrs
State	04 - Arizona
County	005 - Coconino
FFS	F31
Length (mi)	14.5
PCAS	N3364900
Project ID	64900
Project Name	N15(1-1)(2-1)4 CHIP SEAL
Project Type	SEALING
Work Type	S4 - Chip Seal
Total ($)	11,000
Designation	R
Description	TBD
Remark	TBD

Work Item Summary

	FY 2009 ($)	FY 2010 ($)	FY 2011 ($)	FY 2012 ($)	FY 2013 ($)	Total ($)
04 SURVEY	1,000	3,000	5,000	0	0	9,000
05 DESIGN	0	0	2,000	0	0	2,000
	1,000	3,000	7,000	0	0	11,000

Phase Summary

Start	Stop		FY 2009 ($)	FY 2010 ($)	FY 2011 ($)	FY 2012 ($)	FY 2013 ($)	Total ($)
2009	2011	PE	1,000	3,000	7,000			11,000

Route Summary

Route #	Start Section	End Section	Termini From	Termini To	Length (mi)
0015	10	30	MP 0.0	MP 14.00	14.5

Section #	Class	CN	Owner	SCI	Old Surface	C Dist	State	County	Structure #	Struc Len (ft)
10	2	1	1	66	5	01	04 - Arizona	005 - Coconino		
20	2	1	1	66	4	01	04 - Arizona	005 - Coconino		
30	2	1	1	66	5	01	04 - Arizona	005 - Coconino		

Indian Reservation Roads Program
Project Detail Report
(Single CSTIP version)

Single Project	No
Location	*-**-***
FFS	F31

CSTIP Type	TIP
Approved Date	

CS Entity

N00780 - Navajo Region Hdqtrs	FY 2009 ($)	FY 2010 ($)	FY 2011 ($)	FY 2012 ($)	FY 2013 ($)	Total ($)
# of CSTIPS 1	57,029,791	61,659,436	52,441,006	3,573,000	12,095,000	186,798,233

CSTIP

Program Class Code F31	FY 2009 ($)	FY 2010 ($)	FY 2011 ($)	FY 2012 ($)	FY 2013 ($)	Total ($)
# of Projects 138	57,029,791	61,659,436	52,441,006	3,573,000	12,095,000	186,798,233

Project Identification

Region	N - Navajo
Agency	N33 - Western Navajo
Reservation	N33780 - Navajo (Western Navajo)
Entity	N00780 - Navajo Region Hdqtrs
State	04 - Arizona
County	005 - Coconino
FFS	F31
Length (mi)	15
PCAS	N3384300
Project ID	84300
Project Name	**N15(11-2)(12-2)2&4**
Project Type	RECONS
Work Type	7 - Bituminous Mat 2" Thick or More
Total ($)	10,000
Designation	R
Description	TBD
Remark	TBD

Work Item Summary

	FY 2009 ($)	FY 2010 ($)	FY 2011 ($)	FY 2012 ($)	FY 2013 ($)	Total ($)
11 PAVEMENT	0	5,000	0	0	0	5,000
14 CONSTRUCTION I	0	5,000	0	0	0	5,000
	0	10,000	0	0	0	10,000

Phase Summary

Start	Stop		FY 2009 ($)	FY 2010 ($)	FY 2011 ($)	FY 2012 ($)	FY 2013 ($)	Total ($)
2010	2010	CONS		5,000				5,000
2010	2010	CE		5,000				5,000

Route Summary

Route #	Start Section	End Section	Termini From	Termini To	Length (mi)
0015	20	80	MP 8.56	MP 21.76	15

Section #	Class	CN	Owner	SCI	Old Surface	C Dist	State	County	Structure #	Struc Len (ft)
20	2	1	1	66	4	01	04 - Arizona	005 - Coconino		
30	2	1	1	66	5	01	04 - Arizona	005 - Coconino		
33	2	1	1	90	5	01	04 - Arizona	005 - Coconino		
36	2	1	1	90	5	01	04 - Arizona	005 - Coconino		
40	2	1	1			01	04 - Arizona	005 - Coconino	N315	562
50	2	1	1	90	4	01	04 - Arizona	005 - Coconino		
60	2	1	1	90	4	01	04 - Arizona	005 - Coconino		
70	2	1	1			01	04 - Arizona	005 - Coconino	N316	100
80	2	1	1	90	4	01	04 - Arizona	005 - Coconino		

Indian Reservation Roads Program
Project Detail Report
(Single CSTIP version)

Single Project	No
Location	*-**-***
FFS	F31

CSTIP Type	TIP
Approved Date	

CS Entity

N00780 - Navajo Region Hdqtrs	FY 2009 ($)	FY 2010 ($)	FY 2011 ($)	FY 2012 ($)	FY 2013 ($)	Total ($)
# of CSTIPS 1	57,029,791	61,659,436	52,441,006	3,573,000	12,095,000	186,798,233

CSTIP

Program Class Code F31	FY 2009 ($)	FY 2010 ($)	FY 2011 ($)	FY 2012 ($)	FY 2013 ($)	Total ($)
# of Projects 138	57,029,791	61,659,436	52,441,006	3,573,000	12,095,000	186,798,233

Project Identification

Region	N - Navajo
Agency	N36 - Fort Defiance
Reservation	N36780 - Navajo (Ft. Defiance)
Entity	N00780 - Navajo Region Hdqtrs
State	04 - Arizona
County	001 - Apache
FFS	F31
Length (mi)	10.5
PCAS	N3624000
Project ID	24000
Project Name	N15(2-1)(2-2)2&4 CORNFIELD TO N6
Project Type	RECONS
Work Type	7 - Bituminous Mat 2" Thick or More
Total ($)	31,000
Designation	R
Description	TBD
Remark	TBD

Work Item Summary

	FY 2009 ($)	FY 2010 ($)	FY 2011 ($)	FY 2012 ($)	FY 2013 ($)	Total ($)
03 PROJECT PLANNI	0	5,000	5,000	0	0	10,000
04 SURVEY	0	5,000	0	0	0	5,000
05 DESIGN	0	2,000	0	0	0	2,000
06 ENVIRONMENTAL	0	2,000	0	0	0	2,000
07 ARCHEOLOGY	0	5,000	0	0	0	5,000
08 RIGHTS-OF-WAY	0	2,000	5,000	0	0	7,000
	0	21,000	10,000	0	0	31,000

Phase Summary

Start	Stop		FY 2009 ($)	FY 2010 ($)	FY 2011 ($)	FY 2012 ($)	FY 2013 ($)	Total ($)
2010	2011	PE		21,000	10,000			31,000

Route Summary

Route #	Start Section	End Section	Termini From	Termini To	Length (mi)
0015	310	340	MP 88.4	MP 96.4	10.5

Section #	Class	CN	Owner	SCI	Old Surface	C Dist	State	County	Structure #	Struc Len (ft)
310	2	1	1	20	4	01	04 - Arizona	001 - Apache		
315	2	1	1	20	4	01	04 - Arizona	001 - Apache		
320	2	1	1	20	4	01	04 - Arizona	001 - Apache		
325	2	1	1	20	4	01	04 - Arizona	001 - Apache		
330	2	1	1	20	4	01	04 - Arizona	001 - Apache		
340	2	1	1	20	4	01	04 - Arizona	001 - Apache		

Indian Reservation Roads Program
Project Detail Report
(Single CSTIP version)

Single Project	No
Location	*-**-***
FFS	F31

CSTIP Type	TIP
Approved Date	

CS Entity

N00780 - Navajo Region Hdqtrs	FY 2009 ($)	FY 2010 ($)	FY 2011 ($)	FY 2012 ($)	FY 2013 ($)	Total ($)
# of CSTIPS 1	57,029,791	61,659,436	52,441,006	3,573,000	12,095,000	186,798,233

CSTIP

Program Class Code F31	FY 2009 ($)	FY 2010 ($)	FY 2011 ($)	FY 2012 ($)	FY 2013 ($)	Total ($)
# of Projects 138	57,029,791	61,659,436	52,441,006	3,573,000	12,095,000	186,798,233

Project Identification

Region	N - Navajo
Agency	N36 - Fort Defiance
Reservation	N36780 - Navajo (Ft. Defiance)
Entity	N00780 - Navajo Region Hdqtrs
State	04 - Arizona
County	001 - Apache
FFS	F31
Length (mi)	
PCAS	N3622600
Project ID	22600
Project Name	**N15(2-3)2&4 round-about**
Project Type	RECONS
Work Type	7 - Bituminous Mat 2" Thick or More
Total ($)	2,031,000
Designation	R
Description	recon of US191/N15/SR264 junction w ith round-a-bout
Remark	TBD

Work Item Summary

	FY 2009 ($)	FY 2010 ($)	FY 2011 ($)	FY 2012 ($)	FY 2013 ($)	Total ($)
03 PROJECT PLANNI	5,000	0	0	0	0	5,000
04 SURVEY	5,000	0	0	0	0	5,000
05 DESIGN	5,000	15,000	0	0	0	20,000
08 RIGHTS-OF-WAY	1,000	0	0	0	0	1,000
09 GRADE & DRAIN	1,200,000	50,000	0	0	0	1,250,000
11 PAVEMENT	600,000	50,000	0	0	0	650,000
14 CONSTRUCTION I	0	100,000	0	0	0	100,000
	1,816,000	215,000	0	0	0	2,031,000

Phase Summary

Start	Stop		FY 2009 ($)	FY 2010 ($)	FY 2011 ($)	FY 2012 ($)	FY 2013 ($)	Total ($)
2009	2010	PE	16,000	15,000				31,000
2009	2010	CONS	1,800,000	100,000				1,900,000
2010	2010	CE		100,000				100,000

Route Summary

Indian Reservation Roads Program
Project Detail Report
(Single CSTIP version)

Single Project	No
Location	*-**-***
FFS	F31

CSTIP Type	TIP
Approved Date	

CS Entity

N00780 - Navajo Region Hdqtrs	FY 2009 ($)	FY 2010 ($)	FY 2011 ($)	FY 2012 ($)	FY 2013 ($)	Total ($)
# of CSTIPS 1	57,029,791	61,659,436	52,441,006	3,573,000	12,095,000	186,798,233

CSTIP

Program Class Code F31	FY 2009 ($)	FY 2010 ($)	FY 2011 ($)	FY 2012 ($)	FY 2013 ($)	Total ($)
# of Projects 138	57,029,791	61,659,436	52,441,006	3,573,000	12,095,000	186,798,233

Project Identification

Region	N - Navajo
Agency	N36 - Fort Defiance
Reservation	N36780 - Navajo (Ft. Defiance)
Entity	N00780 - Navajo Region Hdqtrs
State	04 - Arizona
County	001 - Apache
FFS	F31
Length (mi)	4.2
PCAS	N3622700
Project ID	22700
Project Name	N15(2-4)2&4 GANADO SCH TO CORNFIELD
Project Type	RECONS
Work Type	7 - Bituminous Mat 2" Thick or More
Total ($)	33,000
Designation	R
Description	TBD
Remark	TBD

Work Item Summary

	FY 2009 ($)	FY 2010 ($)	FY 2011 ($)	FY 2012 ($)	FY 2013 ($)	Total ($)
03 PROJECT PLANNI	1,000	0	0	0	0	1,000
04 SURVEY	5,000	5,000	0	0	0	10,000
05 DESIGN	2,000	2,000	0	0	0	4,000
06 ENVIRONMENTAL	2,000	2,000	0	0	0	4,000
07 ARCHEOLOGY	2,000	2,000	0	0	0	4,000
08 RIGHTS-OF-WAY	5,000	5,000	0	0	0	10,000
	17,000	16,000	0	0	0	33,000

Phase Summary

Start	Stop		FY 2009 ($)	FY 2010 ($)	FY 2011 ($)	FY 2012 ($)	FY 2013 ($)	Total ($)
2009	2010	PE	17,000	16,000				33,000

Route Summary

Route #	Start Section	End Section	Termini From	Termini To	Length (mi)
0015	341	350	MP 35.0	MP 41.8	4.2

Section #	Class	CN	Owner	SCI	Old Surface	C Dist	State	County	Structure #	Struc Len (ft)
341	2	1	1	15	4	01	04 - Arizona	001 - Apache		
342	2	1	1	15	4	01	04 - Arizona	001 - Apache		
344	2	1	1	15	4	01	04 - Arizona	001 - Apache		
346	2	1	1	15	4	01	04 - Arizona	001 - Apache		
348	2	1	1	54	4	01	04 - Arizona	001 - Apache		
349	11						- ---	- ----		
350	11						- ---	- ----		

Indian Reservation Roads Program
Project Detail Report
(Single CSTIP version)

Single Project	No
Location	*-**-***
FFS	F31

CSTIP Type	TIP
Approved Date	

CS Entity

N00780 - Navajo Region Hdqtrs	FY 2009 ($)	FY 2010 ($)	FY 2011 ($)	FY 2012 ($)	FY 2013 ($)	Total ($)
# of CSTIPS 1	57,029,791	61,659,436	52,441,006	3,573,000	12,095,000	186,798,233

CSTIP

Program Class Code F31	FY 2009 ($)	FY 2010 ($)	FY 2011 ($)	FY 2012 ($)	FY 2013 ($)	Total ($)
# of Projects 138	57,029,791	61,659,436	52,441,006	3,573,000	12,095,000	186,798,233

Project Identification

Region	N - Navajo		
Agency	N33 - Western Navajo		
Reservation	N33780 - Navajo (Western Navajo)		
Entity	N00780 - Navajo Region Hdqtrs		
State	04 - Arizona		
County	005 - Coconino		
FFS	F31	Length (mi)	10.3
PCAS	N3384200	Project ID	84200
Project Name	**N15(9-1)2&4**		
Project Type	RECONS		
Work Type	7 - Bituminous Mat 2" Thick or More		
Total ($)	3,000	Designation	R
Description	TBD		
Remark	TBD		

Work Item Summary

	FY 2009 ($)	FY 2010 ($)	FY 2011 ($)	FY 2012 ($)	FY 2013 ($)	Total ($)
14 CONSTRUCTION I	1,000	2,000	0	0	0	3,000
	1,000	2,000	0	0	0	3,000

Phase Summary

Start	Stop		FY 2009 ($)	FY 2010 ($)	FY 2011 ($)	FY 2012 ($)	FY 2013 ($)	Total ($)
2009	2010	CE	1,000	2,000				3,000

Route Summary

Route #	Start Section	End Section	Termini From	Termini To	Length (mi)
0015	10	20	MP0.0	MP8.56	10.3

Section #	Class	CN	Owner	SCI	Old Surface	C Dist	State	County	Structure #	Struc Len (ft)
10	2	1	1	66	5	01	04 - Arizona	005 - Coconino		
20	2	1	1	66	4	01	04 - Arizona	005 - Coconino		

Indian Reservation Roads Program
Project Detail Report
(Single CSTIP version)

Single Project	No
Location	*-**-***
FFS	F31

CSTIP Type	TIP
Approved Date	

CS Entity

N00780 - Navajo Region Hdqtrs	FY 2009 ($)	FY 2010 ($)	FY 2011 ($)	FY 2012 ($)	FY 2013 ($)	Total ($)
# of CSTIPS 1	57,029,791	61,659,436	52,441,006	3,573,000	12,095,000	186,798,233

CSTIP

Program Class Code F31	FY 2009 ($)	FY 2010 ($)	FY 2011 ($)	FY 2012 ($)	FY 2013 ($)	Total ($)
# of Projects 138	57,029,791	61,659,436	52,441,006	3,573,000	12,095,000	186,798,233

Project Identification

Region	N - Navajo
Agency	N33 - Western Navajo
Reservation	N33780 - Navajo (Western Navajo)
Entity	N00780 - Navajo Region Hdqtrs
State	04 - Arizona
County	005 - Coconino
FFS	F31
Length (mi)	14.8
PCAS	N3364700
Project ID	64700
Project Name	N16(1-1)(2-1)4 CHIP SEAL
Project Type	SEALING
Work Type	S4 - Chip Seal
Total ($)	2,054,000
Designation	R
Description	TBD
Remark	TBD

Work Item Summary

	FY 2009 ($)	FY 2010 ($)	FY 2011 ($)	FY 2012 ($)	FY 2013 ($)	Total ($)
04 SURVEY	0	5,000	5,000	0	0	10,000
05 DESIGN	5,000	3,000	5,000	0	0	13,000
06 ENVIRONMENTAL	3,000	3,000	0	0	0	6,000
11 PAVEMENT	0	0	0	2,000,000	0	2,000,000
14 CONSTRUCTION I	0	0	0	25,000	0	25,000
	8,000	11,000	10,000	2,025,000	0	2,054,000

Phase Summary

Start	Stop		FY 2009 ($)	FY 2010 ($)	FY 2011 ($)	FY 2012 ($)	FY 2013 ($)	Total ($)
2009	2011	PE	8,000	11,000	10,000			29,000
2012	2012	CONS				2,000,000		2,000,000
2012	2012	CE				25,000		25,000

Route Summary

Route #	Start Section	End Section	Termini From	Termini To	Length (mi)
0016	10	50	MP 0.0	MP 12.00	14.8

Section #	Class	CN	Owner	SCI	Old Surface	C Dist	State	County	Structure #	Struc Len (ft)
10	4	1	1	0	1	01	04 - Arizona	005 - Coconino		
20	4	4	1			01	04 - Arizona	005 - Coconino	303N	85
30	4	1	1	0	1	01	04 - Arizona	005 - Coconino		
40	4	1	1	0	1	01	04 - Arizona	005 - Coconino		
50	4	1	1	0	1	01	04 - Arizona	005 - Coconino		

Indian Reservation Roads Program
Project Detail Report
(Single CSTIP version)

Single Project	No
Location	*-**-***
FFS	F31

CSTIP Type	TIP
Approved Date	

CS Entity

N00780 - Navajo Region Hdqtrs	FY 2009 ($)	FY 2010 ($)	FY 2011 ($)	FY 2012 ($)	FY 2013 ($)	Total ($)
# of CSTIPS 1	57,029,791	61,659,436	52,441,006	3,573,000	12,095,000	186,798,233

CSTIP

Program Class Code F31	FY 2009 ($)	FY 2010 ($)	FY 2011 ($)	FY 2012 ($)	FY 2013 ($)	Total ($)
# of Projects 138	57,029,791	61,659,436	52,441,006	3,573,000	12,095,000	186,798,233

Project Identification

Region	N - Navajo
Agency	N33 - Western Navajo
Reservation	N33780 - Navajo (Western Navajo)
Entity	N00780 - Navajo Region Hdqtrs
State	04 - Arizona
County	005 - Coconino
FFS	F31
Length (mi)	9.6
PCAS	N3327100
Project ID	27100
Project Name	N16(5)2&4 NAVAJO MNT
Project Type	RECONS
Work Type	7 - Bituminous Mat 2" Thick or More
Total ($)	200,000
Designation	R
Description	TBD
Remark	TBD

Work Item Summary

	FY 2009 ($)	FY 2010 ($)	FY 2011 ($)	FY 2012 ($)	FY 2013 ($)	Total ($)
09 GRADE & DRAIN	0	5,000	0	0	0	5,000
11 PAVEMENT	0	5,000	0	0	0	5,000
14 CONSTRUCTION I	170,000	20,000	0	0	0	190,000
	170,000	30,000	0	0	0	200,000

Phase Summary

Start	Stop		FY 2009 ($)	FY 2010 ($)	FY 2011 ($)	FY 2012 ($)	FY 2013 ($)	Total ($)
2010	2010	CONS		10,000				10,000
2009	2010	CE	170,000	20,000				190,000

Route Summary

Route #	Start Section	End Section	Termini From	Termini To	Length (mi)
0016	150	180	MP 34.17	MP 43.74	9.6

Section #	Class	CN	Owner	SCI	Old Surface	C Dist	State	County	Structure #	Struc Len (ft)
150	4	1	1	0	1	01	04 - Arizona	017 - Navajo		
160	4	1	1	0	1	01	04 - Arizona	005 - Coconino		
170	4	1	1	0	1	01	04 - Arizona	005 - Coconino		
180	4	1	1	0	1	01	04 - Arizona	005 - Coconino		

Indian Reservation Roads Program
Project Detail Report
(Single CSTIP version)

Single Project	No
Location	*-**-***
FFS	F31

CSTIP Type	TIP
Approved Date	

CS Entity

N00780 - Navajo Region Hdqtrs	FY 2009 ($)	FY 2010 ($)	FY 2011 ($)	FY 2012 ($)	FY 2013 ($)	Total ($)
# of CSTIPS 1	57,029,791	61,659,436	52,441,006	3,573,000	12,095,000	186,798,233

CSTIP

Program Class Code F31	FY 2009 ($)	FY 2010 ($)	FY 2011 ($)	FY 2012 ($)	FY 2013 ($)	Total ($)
# of Projects 138	57,029,791	61,659,436	52,441,006	3,573,000	12,095,000	186,798,233

Project Identification

Region	N - Navajo
Agency	N33 - Western Navajo
Reservation	N33780 - Navajo (Western Navajo)
Entity	N00780 - Navajo Region Hdqtrs
State	49 - Utah
County	037 - San Juan
FFS	F31
Length (mi)	5.7
PCAS	N3341000
Project ID	41000
Project Name	N16(6)/N162(1)/N163(1)2&4 NAVAJO MNT
Project Type	RECONS
Work Type	7 - Bituminous Mat 2" Thick or More
Total ($)	8,321,000
Designation	R
Description	TBD
Remark	TBD

Work Item Summary

	FY 2009 ($)	FY 2010 ($)	FY 2011 ($)	FY 2012 ($)	FY 2013 ($)	Total ($)
03 PROJECT PLANNI	0	5,000	5,000	0	0	10,000
05 DESIGN	10,000	20,000	0	0	0	30,000
06 ENVIRONMENTAL	3,000	3,000	0	0	0	6,000
07 ARCHEOLOGY	0	15,000	0	0	0	15,000
08 RIGHTS-OF-WAY	5,000	5,000	0	0	0	10,000
09 GRADE & DRAIN	0	4,800,000	25,000	0	0	4,825,000
11 PAVEMENT	0	3,200,000	25,000	0	0	3,225,000
14 CONSTRUCTION I	0	125,000	75,000	0	0	200,000
	18,000	8,173,000	130,000	0	0	8,321,000

Phase Summary

Start	Stop		FY 2009 ($)	FY 2010 ($)	FY 2011 ($)	FY 2012 ($)	FY 2013 ($)	Total ($)
2009	2011	PE	18,000	48,000	5,000			71,000
2010	2011	CONS		8,000,000	50,000			8,050,000
2010	2011	CE		125,000	75,000			200,000

Route Summary

Route #	Start Section	End Section	Termini From	Termini To	Length (mi)
0016	180	200			4.6

Section #	Class	CN	Owner	SCI	Old Surface	C Dist	State	County	Structure #	Struc Len (ft)
180	4	1	1	0	1	01	04 - Arizona	005 - Coconino		
190	4	1	1	0	3	02	49 - Utah	037 - San Juan		
200	4	1	1	0	3	02	49 - Utah	037 - San Juan		

Route #	Start Section	End Section	Termini From	Termini To	Length (mi)
0162	10	10			.7

Section #	Class	CN	Owner	SCI	Old Surface	C Dist	State	County	Structure #	Struc Len (ft)
10	4	1	1	0	1	02	49 - Utah	037 - San Juan		

Route #	Start Section	End Section	Termini From	Termini To	Length (mi)
0164	5	10			.4

Section #	Class	CN	Owner	SCI	Old Surface	C Dist	State	County	Structure #	Struc Len (ft)
5	5	1	1	60	3	02	49 - Utah	037 - San Juan		
10	5	1	1	50	3	02	49 - Utah	037 - San Juan		

Indian Reservation Roads Program
Project Detail Report
(Single CSTIP version)

Single Project	No
Location	*-**-***
FFS	F31

CSTIP Type	TIP
Approved Date	

CS Entity

N00780 - Navajo Region Hdqtrs	FY 2009 ($)	FY 2010 ($)	FY 2011 ($)	FY 2012 ($)	FY 2013 ($)	Total ($)
# of CSTIPS 1	57,029,791	61,659,436	52,441,006	3,573,000	12,095,000	186,798,233

CSTIP

Program Class Code F31	FY 2009 ($)	FY 2010 ($)	FY 2011 ($)	FY 2012 ($)	FY 2013 ($)	Total ($)
# of Projects 138	57,029,791	61,659,436	52,441,006	3,573,000	12,095,000	186,798,233

Project Identification

Region	N - Navajo
Agency	N33 - Western Navajo
Reservation	N33780 - Navajo (Western Navajo)
Entity	N00780 - Navajo Region Hdqtrs
State	04 - Arizona
County	017 - Navajo
FFS	F31
Length (mi)	7.8
PCAS	N3340200
Project ID	40200
Project Name	N16(7)1,2, 3 SOUR CYN BRDG (NEW)
Project Type	RECONS
Work Type	3 - Gravel
Total ($)	14,000
Designation	R
Description	TBD
Remark	TBD

Work Item Summary

	FY 2009 ($)	FY 2010 ($)	FY 2011 ($)	FY 2012 ($)	FY 2013 ($)	Total ($)
03 PROJECT PLANNI	0	2,000	2,000	0	0	4,000
04 SURVEY	0	5,000	5,000	0	0	10,000
	0	7,000	7,000	0	0	14,000

Phase Summary

Start	Stop		FY 2009 ($)	FY 2010 ($)	FY 2011 ($)	FY 2012 ($)	FY 2013 ($)	Total ($)
2010	2011	PE		7,000	7,000			14,000

Route Summary

Route #	Start Section	End Section	Termini From	Termini To	Length (mi)
0016	50	90	MP 0	MP 7.8	7.8

Section #	Class	CN	Owner	SCI	Old Surface	C Dist	State	County	Structure #	Struc Len (ft)
50	4	1	1	0	1	01	04 - Arizona	005 - Coconino		
60	4	1	1	51	4	01	04 - Arizona	005 - Coconino		
70	4	1	1			01	04 - Arizona	005 - Coconino	N324	27
80	4	1	1	31	5	01	04 - Arizona	005 - Coconino		
85	4	1	1	31	5	01	04 - Arizona	005 - Coconino		
90	4	1	1			01	04 - Arizona	005 - Coconino	N325	48

Indian Reservation Roads Program
Project Detail Report
(Single CSTIP version)

Single Project	No
Location	*-**-***
FFS	F31

CSTIP Type	TIP
Approved Date	

CS Entity

N00780 - Navajo Region Hdqtrs	FY 2009 ($)	FY 2010 ($)	FY 2011 ($)	FY 2012 ($)	FY 2013 ($)	Total ($)
# of CSTIPS 1	57,029,791	61,659,436	52,441,006	3,573,000	12,095,000	186,798,233

CSTIP

Program Class Code F31	FY 2009 ($)	FY 2010 ($)	FY 2011 ($)	FY 2012 ($)	FY 2013 ($)	Total ($)
# of Projects 138	57,029,791	61,659,436	52,441,006	3,573,000	12,095,000	186,798,233

Project Identification

Region	N - Navajo		
Agency	N32 - Shiprock		
Reservation	N32780 - Navajo (Shiprock)		
Entity	N00780 - Navajo Region Hdqtrs		
State	35 - New Mexico		
County	045 - San Juan		
FFS	F31	Length (mi)	18.3
PCAS	N3284100	Project ID	84100
Project Name	N19(1-1)4 SAFETY FENCE		
Project Type	SAFETY		
Work Type	P3 - Fencing Project		
Total ($)	194,000	Designation	R
Description	TBD		
Remark	TBD		

Work Item Summary

	FY 2009 ($)	FY 2010 ($)	FY 2011 ($)	FY 2012 ($)	FY 2013 ($)	Total ($)
03 PROJECT PLANNI	0	2,000	2,000	0	0	4,000
04 SURVEY	0	5,000	5,000	0	0	10,000
07 ARCHEOLOGY	85,000	85,000	0	0	0	170,000
08 RIGHTS-OF-WAY	0	5,000	5,000	0	0	10,000
	85,000	97,000	12,000	0	0	194,000

Phase Summary

Start	Stop		FY 2009 ($)	FY 2010 ($)	FY 2011 ($)	FY 2012 ($)	FY 2013 ($)	Total ($)
2009	2011	PE	85,000	97,000	12,000			194,000

Route Summary

Route #	Start Section	End Section	Termini From	Termini To	Length (mi)
0019	10	20	MP 0	MP 12.2	18.3

Section #	Class	CN	Owner	SCI	Old Surface	C Dist	State	County	Structure #	Struc Len (ft)
10	4	1	1	0	1	03	35 - New Mexico	045 - San Juan		
20	4	1	1	40	4	03	35 - New Mexico	045 - San Juan		

Indian Reservation Roads Program
Project Detail Report
(Single CSTIP version)

Single Project	No
Location	*-**-***
FFS	F31

CSTIP Type	TIP
Approved Date	

CS Entity

N00780 - Navajo Region Hdqtrs	FY 2009 ($)	FY 2010 ($)	FY 2011 ($)	FY 2012 ($)	FY 2013 ($)	Total ($)
# of CSTIPS 1	57,029,791	61,659,436	52,441,006	3,573,000	12,095,000	186,798,233

CSTIP

Program Class Code F31	FY 2009 ($)	FY 2010 ($)	FY 2011 ($)	FY 2012 ($)	FY 2013 ($)	Total ($)
# of Projects 138	57,029,791	61,659,436	52,441,006	3,573,000	12,095,000	186,798,233

Project Identification

Region	N - Navajo
Agency	N33 - Western Navajo
Reservation	N33780 - Navajo (Western Navajo)
Entity	N00780 - Navajo Region Hdqtrs
State	04 - Arizona
County	005 - Coconino
FFS	F31
Length (mi)	4.5
PCAS	N3340800
Project ID	40800
Project Name	N20(2)1,2,4 GAP WASH BRDG
Project Type	RECONS
Work Type	3 - Gravel
Total ($)	261,000
Designation	R
Description	TBD
Remark	TBD

Work Item Summary

	FY 2009 ($)	FY 2010 ($)	FY 2011 ($)	FY 2012 ($)	FY 2013 ($)	Total ($)
09 GRADE & DRAIN	0	20,000	0	0	0	20,000
11 PAVEMENT	85,000	10,000	0	0	0	95,000
12 BRIDGES/STRUCT	5,000	0	0	0	0	5,000
14 CONSTRUCTION I	135,000	5,000	1,000	0	0	141,000
	225,000	35,000	1,000	0	0	261,000

Phase Summary

Start	Stop		FY 2009 ($)	FY 2010 ($)	FY 2011 ($)	FY 2012 ($)	FY 2013 ($)	Total ($)
2009	2010	CONS	90,000	30,000				120,000
2009	2011	CE	135,000	5,000	1,000			141,000

Route Summary

Route #	Start Section	End Section	Termini From	Termini To	Length (mi)
0020	10	40	MP 0	MP 2.0	4.5

Section #	Class	CN	Owner	SCI	Old Surface	C Dist	State	County	Structure #	Struc Len (ft)
10	4	1	1	0	1	01	04 - Arizona	005 - Coconino		
20	4	4	1			01	04 - Arizona	005 - Coconino	301N	200
30	4	1	1	0	1	01	04 - Arizona	005 - Coconino		
40	4	1	1	0	9	01	04 - Arizona	005 - Coconino		

Indian Reservation Roads Program
Project Detail Report
(Single CSTIP version)

Single Project	No
Location	*-**-***
FFS	F31

CSTIP Type	TIP
Approved Date	

CS Entity

N00780 - Navajo Region Hdqtrs	FY 2009 ($)	FY 2010 ($)	FY 2011 ($)	FY 2012 ($)	FY 2013 ($)	Total ($)
# of CSTIPS 1	57,029,791	61,659,436	52,441,006	3,573,000	12,095,000	186,798,233

CSTIP

Program Class Code F31	FY 2009 ($)	FY 2010 ($)	FY 2011 ($)	FY 2012 ($)	FY 2013 ($)	Total ($)
# of Projects 138	57,029,791	61,659,436	52,441,006	3,573,000	12,095,000	186,798,233

Project Identification

Region	N - Navajo		
Agency	N33 - Western Navajo		
Reservation	N33780 - Navajo (Western Navajo)		
Entity	N00780 - Navajo Region Hdqtrs		
State	04 - Arizona		
County	005 - Coconino		
FFS	F31	Length (mi)	20.8
PCAS	N3341500	Project ID	41500
Project Name	N20(3)1,2&4 COPPER MINE TO GAP		
Project Type	RECONS		
Work Type	7 - Bituminous Mat 2" Thick or More		
Total ($)	410,000	Designation	R
Description	TBD		
Remark	TBD		

Work Item Summary

	FY 2009 ($)	FY 2010 ($)	FY 2011 ($)	FY 2012 ($)	FY 2013 ($)	Total ($)
03 PROJECT PLANNI	5,000	1,000	0	0	0	6,000
04 SURVEY	150,000	40,000	0	0	0	190,000
05 DESIGN	150,000	25,000	10,000	0	0	185,000
06 ENVIRONMENTAL	5,000	3,000	0	0	0	8,000
07 ARCHEOLOGY	1,000	5,000	0	0	0	6,000
08 RIGHTS-OF-WAY	5,000	5,000	5,000	0	0	15,000
	316,000	79,000	15,000	0	0	410,000

Phase Summary

Start	Stop		FY 2009 ($)	FY 2010 ($)	FY 2011 ($)	FY 2012 ($)	FY 2013 ($)	Total ($)
2009	2011	PE	316,000	79,000	15,000			410,000

Route Summary

Route #	Start Section	End Section	Termini From	Termini To	Length (mi)
0020	30	45	MP 2.0	MP 6.5	20.8

Section #	Class	CN	Owner	SCI	Old Surface	C Dist	State	County	Structure #	Struc Len (ft)
30	4	1	1	0	1	01	04 - Arizona	005 - Coconino		
40	4	1	1	0	1	01	04 - Arizona	005 - Coconino		
45	4	1	1	0	1	01	04 - Arizona	005 - Coconino		

Indian Reservation Roads Program
Project Detail Report
(Single CSTIP version)

Single Project	No
Location	*-**-***
FFS	F31

CSTIP Type	TIP
Approved Date	

CS Entity

N00780 - Navajo Region Hdqtrs

# of CSTIPS	FY 2009 ($)	FY 2010 ($)	FY 2011 ($)	FY 2012 ($)	FY 2013 ($)	Total ($)
1	57,029,791	61,659,436	52,441,006	3,573,000	12,095,000	186,798,233

CSTIP

Program Class Code	FY 2009 ($)	FY 2010 ($)	FY 2011 ($)	FY 2012 ($)	FY 2013 ($)	Total ($)
F31	57,029,791	61,659,436	52,441,006	3,573,000	12,095,000	186,798,233
# of Projects: 138						

Project Identification

Region	N - Navajo
Agency	N33 - Western Navajo
Reservation	N33780 - Navajo (Western Navajo)
Entity	N00780 - Navajo Region Hdqtrs
State	04 - Arizona
County	005 - Coconino
FFS	F31
Length (mi)	13.5
PCAS	N3341501
Project ID	41501
Project Name	**N20(4)2&4 GAP TO COPPERMINE**
Project Type	RECONS
Work Type	7 - Bituminous Mat 2" Thick or More
Total ($)	205,000
Designation	R
Description	TBD
Remark	TBD

Work Item Summary

	FY 2009 ($)	FY 2010 ($)	FY 2011 ($)	FY 2012 ($)	FY 2013 ($)	Total ($)
03 PROJECT PLANNI	0	5,000	0	0	0	5,000
04 SURVEY	10,000	50,000	5,000	0	0	65,000
05 DESIGN	10,000	75,000	25,000	0	0	110,000
06 ENVIRONMENTAL	0	5,000	5,000	0	0	10,000
07 ARCHEOLOGY	0	5,000	0	0	0	5,000
08 RIGHTS-OF-WAY	0	5,000	5,000	0	0	10,000
	20,000	145,000	40,000	0	0	205,000

Phase Summary

Start	Stop		FY 2009 ($)	FY 2010 ($)	FY 2011 ($)	FY 2012 ($)	FY 2013 ($)	Total ($)
2009	2011	PE	20,000	145,000	40,000			205,000

Route Summary

Route #	Start Section	End Section	Termini From	Termini To	Length (mi)
0020	45	50	MP11.3	MP22.8	13.5

Section #	Class	CN	Owner	SCI	Old Surface	C Dist	State	County	Structure #	Struc Len (ft)
45	4	1	1	0	1	01	04 - Arizona	005 - Coconino		
50	4	1	1	0	1	01	04 - Arizona	005 - Coconino		

Indian Reservation Roads Program
Project Detail Report
(Single CSTIP version)

Single Project	No
Location	*-**-***
FFS	F31

CSTIP Type	TIP
Approved Date	

CS Entity

N00780 - Navajo Region Hdqtrs	FY 2009 ($)	FY 2010 ($)	FY 2011 ($)	FY 2012 ($)	FY 2013 ($)	Total ($)
# of CSTIPS 1	57,029,791	61,659,436	52,441,006	3,573,000	12,095,000	186,798,233

CSTIP

Program Class Code F31	FY 2009 ($)	FY 2010 ($)	FY 2011 ($)	FY 2012 ($)	FY 2013 ($)	Total ($)
# of Projects 138	57,029,791	61,659,436	52,441,006	3,573,000	12,095,000	186,798,233

Project Identification

Region	N - Navajo
Agency	N33 - Western Navajo
Reservation	N33780 - Navajo (Western Navajo)
Entity	N00780 - Navajo Region Hdqtrs
State	04 - Arizona
County	005 - Coconino
FFS	F31
Length (mi)	0
PCAS	N3341600
Project ID	41600
Project Name	N20(5)2&4 Gap to Coppermine
Project Type	RECONS
Work Type	7 - Bituminous Mat 2" Thick or More
Total ($)	143,000
Designation	R
Description	Gap to coppermine road phase 5 reconstruction w ith alignment chnages and new typical
Remark	

Work Item Summary

	FY 2009 ($)	FY 2010 ($)	FY 2011 ($)	FY 2012 ($)	FY 2013 ($)	Total ($)
03 PROJECT PLANNI	0	1,000	1,000	1,000	0	3,000
04 SURVEY	0	50,000	5,000	0	0	55,000
05 DESIGN	0	75,000	5,000	5,000	0	85,000
	0	126,000	11,000	6,000	0	143,000

Phase Summary

Start	Stop		FY 2009 ($)	FY 2010 ($)	FY 2011 ($)	FY 2012 ($)	FY 2013 ($)	Total ($)
2010	2012	PE		126,000	11,000	6,000		143,000

Route Summary

Route #	Start Section	End Section	Termini From	Termini To	Length (mi)
0020	50	50	mp 11	mp 20.3	0

Section #	Class	CN	Owner	SCI	Old Surface	C Dist	State	County	Structure #	Struc Len (ft)
50	4	1	1	0	1	01	04 - Arizona	005 - Coconino		

Indian Reservation Roads Program
Project Detail Report
(Single CSTIP version)

Single Project	No
Location	*-**-***
FFS	F31

CSTIP Type	TIP
Approved Date	

CS Entity

N00780 - Navajo Region Hdqtrs	FY 2009 ($)	FY 2010 ($)	FY 2011 ($)	FY 2012 ($)	FY 2013 ($)	Total ($)
# of CSTIPS 1	57,029,791	61,659,436	52,441,006	3,573,000	12,095,000	186,798,233

CSTIP

Program Class Code F31	FY 2009 ($)	FY 2010 ($)	FY 2011 ($)	FY 2012 ($)	FY 2013 ($)	Total ($)
# of Projects 138	57,029,791	61,659,436	52,441,006	3,573,000	12,095,000	186,798,233

Project Identification

Region	N - Navajo		
Agency	N33 - Western Navajo		
Reservation	N33780 - Navajo (Western Navajo)		
Entity	N00780 - Navajo Region Hdqtrs		
State	- ---		
County	- ----		
FFS	F31	Length (mi)	0
PCAS	N3341700	Project ID	41700
Project Name	N20(6)2&4 Coppermine to Lechee		
Project Type	RECONS		
Work Type	7 - Bituminous Mat 2" Thick or More		
Total ($)	165,000	Designation	R
Description	reconstruction of Route w ith realingments and new typical		
Remark			

Work Item Summary

	FY 2009 ($)	FY 2010 ($)	FY 2011 ($)	FY 2012 ($)	FY 2013 ($)	Total ($)
03 PROJECT PLANNI	0	1,000	1,000	1,000	0	3,000
04 SURVEY	0	50,000	20,000	5,000	0	75,000
05 DESIGN	0	75,000	5,000	0	0	80,000
06 ENVIRONMENTAL	0	1,000	2,000	0	0	3,000
07 ARCHEOLOGY	0	1,000	1,000	0	0	2,000
08 RIGHTS-OF-WAY	0	1,000	1,000	0	0	2,000
	0	129,000	30,000	6,000	0	165,000

Phase Summary

Start	Stop		FY 2009 ($)	FY 2010 ($)	FY 2011 ($)	FY 2012 ($)	FY 2013 ($)	Total ($)
2010	2012	PE		129,000	30,000	6,000		165,000

Route Summary

Route #	Start Section	End Section	Termini From	Termini To	Length (mi)
0020	50	70	mp 20.3	mp 29.9	0

Section #	Class	CN	Owner	SCI	Old Surface	C Dist	State	County	Structure #	Struc Len (ft)
50	4	1	1	0	1	01	04 - Arizona	005 - Coconino		
60	2	1	1	0	9	01	04 - Arizona	005 - Coconino		
65	4	1	1	0	9	01	04 - Arizona	005 - Coconino		
70	4	1	1	0	9	01	04 - Arizona	005 - Coconino		

Indian Reservation Roads Program
Project Detail Report
(Single CSTIP version)

Single Project	No
Location	*-**-***
FFS	F31

CSTIP Type	TIP
Approved Date	

CS Entity

N00780 - Navajo Region Hdqtrs	FY 2009 ($)	FY 2010 ($)	FY 2011 ($)	FY 2012 ($)	FY 2013 ($)	Total ($)
# of CSTIPS 1	57,029,791	61,659,436	52,441,006	3,573,000	12,095,000	186,798,233

CSTIP

Program Class Code F31	FY 2009 ($)	FY 2010 ($)	FY 2011 ($)	FY 2012 ($)	FY 2013 ($)	Total ($)
# of Projects 138	57,029,791	61,659,436	52,441,006	3,573,000	12,095,000	186,798,233

Project Identification

Region	N - Navajo
Agency	N00 - Navajo Region Off
Reservation	N00796 - Navajo Off Res Lands
Entity	N00780 - Navajo Region Hdqtrs
State	04 - Arizona
County	001 - Apache
FFS	F31
Length (mi)	282
PCAS	N0084100
Project ID	84100
Project Name	N2007(1)1,2,4 NEW LANDS BRDG N666
Project Type	BRIDGE
Work Type	SD - Structurally Deficient for 903 IRRBP Project
Total ($)	12,645,000
Designation	B
Description	TBD
Remark	TBD

Work Item Summary

	FY 2009 ($)	FY 2010 ($)	FY 2011 ($)	FY 2012 ($)	FY 2013 ($)	Total ($)
05 DESIGN	0	20,000	0	0	0	20,000
09 GRADE & DRAIN	0	5,000,000	0	0	0	5,000,000
11 PAVEMENT	0	1,500,000	0	0	0	1,500,000
12 BRIDGES/STRUCT	0	6,000,000	0	0	0	6,000,000
14 CONSTRUCTION I	0	125,000	0	0	0	125,000
	0	12,645,000	0	0	0	12,645,000

Phase Summary

Start	Stop		FY 2009 ($)	FY 2010 ($)	FY 2011 ($)	FY 2012 ($)	FY 2013 ($)	Total ($)
2010	2010	PE		20,000				20,000
2010	2010	CONS		12,500,000				12,500,000
2010	2010	CE		125,000				125,000

Route Summary

Route #	Start Section	End Section	Termini From	Termini To	Length (mi)
2007	40	40	MP 0	MP 0.2	282

Section #	Class	CN	Owner	SCI	Old Surface	C Dist	State	County	Structure #	Struc Len (ft)
40	4	1	1			04	04 - Arizona	001 - Apache	N666	282

Indian Reservation Roads Program
Project Detail Report
(Single CSTIP version)

Single Project	No
Location	*-**-***
FFS	F31

CSTIP Type	TIP
Approved Date	

CS Entity

N00780 - Navajo Region Hdqtrs	FY 2009 ($)	FY 2010 ($)	FY 2011 ($)	FY 2012 ($)	FY 2013 ($)	Total ($)
# of CSTIPS 1	57,029,791	61,659,436	52,441,006	3,573,000	12,095,000	186,798,233

CSTIP

Program Class Code F31	FY 2009 ($)	FY 2010 ($)	FY 2011 ($)	FY 2012 ($)	FY 2013 ($)	Total ($)
# of Projects 138	57,029,791	61,659,436	52,441,006	3,573,000	12,095,000	186,798,233

Project Identification

Region	N - Navajo
Agency	N36 - Fort Defiance
Reservation	N36780 - Navajo (Ft. Defiance)
Entity	N00780 - Navajo Region Hdqtrs
State	04 - Arizona
County	001 - Apache
FFS	F31
Length (mi)	1
PCAS	N3643500
Project ID	43500
Project Name	N203(1)1,2 SWITCHBACK BRDG N630
Project Type	RECONS
Work Type	3 - Gravel
Total ($)	10,000
Designation	R
Description	TBD
Remark	TBD

Work Item Summary

	FY 2009 ($)	FY 2010 ($)	FY 2011 ($)	FY 2012 ($)	FY 2013 ($)	Total ($)
14 CONSTRUCTION I	5,000	5,000	0	0	0	10,000
	5,000	5,000	0	0	0	10,000

Phase Summary

Start	Stop		FY 2009 ($)	FY 2010 ($)	FY 2011 ($)	FY 2012 ($)	FY 2013 ($)	Total ($)
2009	2010	CE	5,000	5,000				10,000

Route Summary

Route #	Start Section	End Section	Termini From	Termini To	Length (mi)
0203	50	70	MP 20.1	MP 20.2	1

Section #	Class	CN	Owner	SCI	Old Surface	C Dist	State	County	Structure #	Struc Len (ft)
50	5	0	1	0	3	01	04 - Arizona	001 - Apache		
60	5	0	1			01	04 - Arizona	001 - Apache	N691	23
70	5	0	1	0	3	01	04 - Arizona	001 - Apache		

Indian Reservation Roads Program
Project Detail Report
(Single CSTIP version)

Single Project	No
Location	*-**-***
FFS	F31

CSTIP Type	TIP
Approved Date	

CS Entity

N00780 - Navajo Region Hdqtrs	FY 2009 ($)	FY 2010 ($)	FY 2011 ($)	FY 2012 ($)	FY 2013 ($)	Total ($)
# of CSTIPS 1	57,029,791	61,659,436	52,441,006	3,573,000	12,095,000	186,798,233

CSTIP

Program Class Code F31	FY 2009 ($)	FY 2010 ($)	FY 2011 ($)	FY 2012 ($)	FY 2013 ($)	Total ($)
# of Projects 138	57,029,791	61,659,436	52,441,006	3,573,000	12,095,000	186,798,233

Project Identification

Region	N - Navajo
Agency	N36 - Fort Defiance
Reservation	N36780 - Navajo (Ft. Defiance)
Entity	N00780 - Navajo Region Hdqtrs
State	04 - Arizona
County	001 - Apache
FFS	F31
Length (mi)	5.6
PCAS	N3643600
Project ID	43600
Project Name	N203(2)1,2 ,3 KINLECHEE BRDG N629
Project Type	RECONS
Work Type	3 - Gravel
Total ($)	30,000
Designation	R
Description	TBD
Remark	TBD

Work Item Summary

	FY 2009 ($)	FY 2010 ($)	FY 2011 ($)	FY 2012 ($)	FY 2013 ($)	Total ($)
03 PROJECT PLANNI	5,000	5,000	0	0	0	10,000
05 DESIGN	0	5,000	0	0	0	5,000
06 ENVIRONMENTAL	0	5,000	0	0	0	5,000
07 ARCHEOLOGY	0	5,000	0	0	0	5,000
08 RIGHTS-OF-WAY	0	5,000	0	0	0	5,000
	5,000	25,000	0	0	0	30,000

Phase Summary

Start	Stop		FY 2009 ($)	FY 2010 ($)	FY 2011 ($)	FY 2012 ($)	FY 2013 ($)	Total ($)
2009	2010	PE	5,000	25,000				30,000

Route Summary

Route #	Start Section	End Section	Termini From	Termini To	Length (mi)
0203	20	40	MP 4.53	MP4.63	5.6

Section #	Class	CN	Owner	SCI	Old Surface	C Dist	State	County	Structure #	Struc Len (ft)
20	5	1	1	0	1	01	04 - Arizona	001 - Apache		
30	5	1	1			01	04 - Arizona	001 - Apache	N629	46
40	5	1	1	0	1	01	04 - Arizona	001 - Apache		

Indian Reservation Roads Program
Project Detail Report
(Single CSTIP version)

Single Project	No
Location	*-**-***
FFS	F31

CSTIP Type	TIP
Approved Date	

CS Entity

N00780 - Navajo Region Hdqtrs	FY 2009 ($)	FY 2010 ($)	FY 2011 ($)	FY 2012 ($)	FY 2013 ($)	Total ($)
# of CSTIPS 1	57,029,791	61,659,436	52,441,006	3,573,000	12,095,000	186,798,233

CSTIP

Program Class Code F31	FY 2009 ($)	FY 2010 ($)	FY 2011 ($)	FY 2012 ($)	FY 2013 ($)	Total ($)
# of Projects 138	57,029,791	61,659,436	52,441,006	3,573,000	12,095,000	186,798,233

Project Identification

Region	N - Navajo
Agency	N33 - Western Navajo
Reservation	N33780 - Navajo (Western Navajo)
Entity	N00780 - Navajo Region Hdqtrs
State	04 - Arizona
County	005 - Coconino
FFS	F31
Length (mi)	7.2
PCAS	N3341200
Project ID	41200
Project Name	N21(2)2&4 RED LAKE TO KIABETO
Project Type	RECONS
Work Type	7 - Bituminous Mat 2" Thick or More
Total ($)	210,000
Designation	R
Description	TBD
Remark	TBD

Work Item Summary

	FY 2009 ($)	FY 2010 ($)	FY 2011 ($)	FY 2012 ($)	FY 2013 ($)	Total ($)
09 GRADE & DRAIN	5,000	5,000	0	0	0	10,000
11 PAVEMENT	5,000	5,000	0	0	0	10,000
14 CONSTRUCTION I	150,000	25,000	15,000	0	0	190,000
	160,000	35,000	15,000	0	0	210,000

Phase Summary

Start	Stop		FY 2009 ($)	FY 2010 ($)	FY 2011 ($)	FY 2012 ($)	FY 2013 ($)	Total ($)
2009	2010	CONS	10,000	10,000				20,000
2009	2011	CE	150,000	25,000	15,000			190,000

Route Summary

Route #	Start Section	End Section	Termini From	Termini To	Length (mi)
0021	70	77	MP 8.0	MP 15.6	7.2

Section #	Class	CN	Owner	SCI	Old Surface	C Dist	State	County	Structure #	Struc Len (ft)
70	4	1	1	0	9	01	04 - Arizona	005 - Coconino		
75	4	1	1	85	5	01	04 - Arizona	005 - Coconino		
77	4	1	1	0	1	03	04 - Arizona	005 - Coconino		

Indian Reservation Roads Program
Project Detail Report
(Single CSTIP version)

Single Project	No
Location	*-**-***
FFS	F31

CSTIP Type	TIP
Approved Date	

CS Entity

N00780 - Navajo Region Hdqtrs	FY 2009 ($)	FY 2010 ($)	FY 2011 ($)	FY 2012 ($)	FY 2013 ($)	Total ($)
# of CSTIPS 1	57,029,791	61,659,436	52,441,006	3,573,000	12,095,000	186,798,233

CSTIP

Program Class Code F31	FY 2009 ($)	FY 2010 ($)	FY 2011 ($)	FY 2012 ($)	FY 2013 ($)	Total ($)
# of Projects 138	57,029,791	61,659,436	52,441,006	3,573,000	12,095,000	186,798,233

Project Identification

Region	N - Navajo		
Agency	N33 - Western Navajo		
Reservation	N33780 - Navajo (Western Navajo)		
Entity	N00780 - Navajo Region Hdqtrs		
State	04 - Arizona		
County	005 - Coconino		
FFS	F31	Length (mi)	10.4
PCAS	N3341300	Project ID	41300
Project Name	N21(3)2&4 KIABETO TO RED LK		
Project Type	RECONS		
Work Type	7 - Bituminous Mat 2" Thick or More		
Total ($)	10,718,000	Designation	R
Description	TBD		
Remark	TBD		

Work Item Summary

	FY 2009 ($)	FY 2010 ($)	FY 2011 ($)	FY 2012 ($)	FY 2013 ($)	Total ($)
03 PROJECT PLANNI	2,000	1,000	0	1,000	0	4,000
04 SURVEY	5,000	5,000	0	0	0	10,000
05 DESIGN	5,000	15,000	10,000	15,000	0	45,000
06 ENVIRONMENTAL	3,000	3,000	3,000	3,000	0	12,000
07 ARCHEOLOGY	5,000	3,000	0	0	0	8,000
08 RIGHTS-OF-WAY	5,000	3,000	3,000	3,000	0	14,000
09 GRADE & DRAIN	0	0	6,200,000	50,000	50,000	6,300,000
11 PAVEMENT	0	0	4,000,000	50,000	50,000	4,100,000
14 CONSTRUCTION I	0	0	50,000	150,000	25,000	225,000
	25,000	30,000	10,266,000	272,000	125,000	10,718,000

Phase Summary

Start	Stop		FY 2009 ($)	FY 2010 ($)	FY 2011 ($)	FY 2012 ($)	FY 2013 ($)	Total ($)
2009	2012	PE	25,000	30,000	16,000	22,000		93,000
2011	2013	CONS			10,200,000	100,000	100,000	10,400,000
2011	2013	CE			50,000	150,000	25,000	225,000

Route Summary

Route #	Start Section	End Section	Termini From	Termini To	Length (mi)
0021	40	65	MP 15.82	MP 20.82	10.4

Section #	Class	CN	Owner	SCI	Old Surface	C Dist	State	County	Structure #	Struc Len (ft)
40	11						04 - Arizona	- ---04-		
50	4	1	1	0	9	01	04 - Arizona	005 - Coconino		
60	4	1	1	0	9	01	04 - Arizona	005 - Coconino		
65	4	1	1	0	9	01	04 - Arizona	005 - Coconino		

Indian Reservation Roads Program
Project Detail Report
(Single CSTIP version)

Single Project	No
Location	*-**-***
FFS	F31

CSTIP Type	TIP
Approved Date	

CS Entity

N00780 - Navajo Region Hdqtrs

# of CSTIPS	FY 2009 ($)	FY 2010 ($)	FY 2011 ($)	FY 2012 ($)	FY 2013 ($)	Total ($)
1	57,029,791	61,659,436	52,441,006	3,573,000	12,095,000	186,798,233

CSTIP

Program Class Code F31

# of Projects	FY 2009 ($)	FY 2010 ($)	FY 2011 ($)	FY 2012 ($)	FY 2013 ($)	Total ($)
138	57,029,791	61,659,436	52,441,006	3,573,000	12,095,000	186,798,233

Project Identification

Region	N - Navajo
Agency	N33 - Western Navajo
Reservation	N33780 - Navajo (Western Navajo)
Entity	N00780 - Navajo Region Hdqtrs
State	04 - Arizona
County	005 - Coconino
FFS	F31
Length (mi)	9.3
PCAS	N3348100
Project ID	48100
Project Name	**N221(1)2&4 SHONTO TO BETATAKIN**
Project Type	RECONS
Work Type	7 - Bituminous Mat 2" Thick or More
Total ($)	47,000
Designation	R
Description	TBD
Remark	TBD

Work Item Summary

	FY 2009 ($)	FY 2010 ($)	FY 2011 ($)	FY 2012 ($)	FY 2013 ($)	Total ($)
03 PROJECT PLANNI	0	5,000	3,000	0	0	8,000
04 SURVEY	0	5,000	0	0	0	5,000
05 DESIGN	0	5,000	2,000	0	0	7,000
06 ENVIRONMENTAL	0	5,000	1,000	0	0	6,000
07 ARCHEOLOGY	0	5,000	5,000	0	0	10,000
08 RIGHTS-OF-WAY	5,000	5,000	1,000	0	0	11,000
	5,000	30,000	12,000	0	0	47,000

Phase Summary

Start	Stop		FY 2009 ($)	FY 2010 ($)	FY 2011 ($)	FY 2012 ($)	FY 2013 ($)	Total ($)
2009	2011	PE	5,000	30,000	12,000			47,000

Route Summary

Route #	Start Section	End Section	Termini From	Termini To	Length (mi)
0221	25	70	MP 1.8	MP 9.6	9.3

Section #	Class	CN	Owner	SCI	Old Surface	C Dist	State	County	Structure #	Struc Len (ft)
25	4	1	1	82	5	01	04 - Arizona	017 - Navajo		
30	4	0	1			01	04 - Arizona	017 - Navajo	N330	73
40	4	0	1	82	5	01	04 - Arizona	017 - Navajo		
50	4	1	1	0	1	01	04 - Arizona	017 - Navajo		
55	4	1	1	0	1	01	04 - Arizona	017 - Navajo		
60	4	1	1	0	1	01	04 - Arizona	017 - Navajo		
70	4	1	1	0	9	01	04 - Arizona	017 - Navajo		

Indian Reservation Roads Program
Project Detail Report
(Single CSTIP version)

Single Project	No
Location	*-**-***
FFS	F31

CSTIP Type	TIP
Approved Date	

CS Entity

N00780 - Navajo Region Hdqtrs	FY 2009 ($)	FY 2010 ($)	FY 2011 ($)	FY 2012 ($)	FY 2013 ($)	Total ($)
# of CSTIPS 1	57,029,791	61,659,436	52,441,006	3,573,000	12,095,000	186,798,233

CSTIP

Program Class Code F31	FY 2009 ($)	FY 2010 ($)	FY 2011 ($)	FY 2012 ($)	FY 2013 ($)	Total ($)
# of Projects 138	57,029,791	61,659,436	52,441,006	3,573,000	12,095,000	186,798,233

Project Identification

Region	N - Navajo
Agency	N35 - Chinle
Reservation	N35780 - Navajo (Chinle)
Entity	N00780 - Navajo Region Hdqtrs
State	04 - Arizona
County	001 - Apache
FFS	F31
Length (mi)	16.3
PCAS	N3549300
Project ID	49300
Project Name	N251(1-1)4 COTTNWD NO
Project Type	RECONS
Work Type	6 - Bituminous Mat Less Than 2" Thick
Total ($)	22,000
Designation	R
Description	TBD
Remark	TBD

Work Item Summary

	FY 2009 ($)	FY 2010 ($)	FY 2011 ($)	FY 2012 ($)	FY 2013 ($)	Total ($)
03 PROJECT PLANNI	0	5,000	0	0	0	5,000
04 SURVEY	5,000	5,000	0	0	0	10,000
08 RIGHTS-OF-WAY	5,000	2,000	0	0	0	7,000
	10,000	12,000	0	0	0	22,000

Phase Summary

Start	Stop		FY 2009 ($)	FY 2010 ($)	FY 2011 ($)	FY 2012 ($)	FY 2013 ($)	Total ($)
2009	2010	PE	10,000	12,000				22,000

Route Summary

Route #	Start Section	End Section	Termini From	Termini To	Length (mi)
0251	10	55	MP 0	MP 15.3	16.3

Section #	Class	CN	Owner	SCI	Old Surface	C Dist	State	County	Structure #	Struc Len (ft)
10	4	1	1	0	1	01	04 - Arizona	001 - Apache		
20	4	1	1	36	4	01	04 - Arizona	001 - Apache		
30	11						- ---	- ----		
40	4	1	1	58	4	01	04 - Arizona	001 - Apache		
50	4	1	1	58	4	01	04 - Arizona	001 - Apache		
55	4	1	1	58	4	01	04 - Arizona	001 - Apache		

Indian Reservation Roads Program
Project Detail Report
(Single CSTIP version)

Single Project	No
Location	*-**-***
FFS	F31

CSTIP Type	TIP
Approved Date	

CS Entity

N00780 - Navajo Region Hdqtrs	FY 2009 ($)	FY 2010 ($)	FY 2011 ($)	FY 2012 ($)	FY 2013 ($)	Total ($)
# of CSTIPS 1	57,029,791	61,659,436	52,441,006	3,573,000	12,095,000	186,798,233

CSTIP

Program Class Code F31	FY 2009 ($)	FY 2010 ($)	FY 2011 ($)	FY 2012 ($)	FY 2013 ($)	Total ($)
# of Projects 138	57,029,791	61,659,436	52,441,006	3,573,000	12,095,000	186,798,233

Project Identification

Region	N - Navajo
Agency	N35 - Chinle
Reservation	N35780 - Navajo (Chinle)
Entity	N00780 - Navajo Region Hdqtrs
State	04 - Arizona
County	001 - Apache
FFS	F31
Length (mi)	8.6
PCAS	N3570100
Project ID	70100
Project Name	N26(1)1,2,3 N27 TO SAWMILL W/ NEW BRDG
Project Type	RECONS
Work Type	3 - Gravel
Total ($)	6,281,000
Designation	R
Description	TBD
Remark	TBD

Work Item Summary

	FY 2009 ($)	FY 2010 ($)	FY 2011 ($)	FY 2012 ($)	FY 2013 ($)	Total ($)
04 SURVEY	50,000	25,000	0	0	0	75,000
05 DESIGN	25,000	15,000	0	0	0	40,000
06 ENVIRONMENTAL	3,000	3,000	0	0	0	6,000
07 ARCHEOLOGY	25,000	0	0	0	0	25,000
08 RIGHTS-OF-WAY	5,000	5,000	0	0	0	10,000
09 GRADE & DRAIN	0	0	6,000,000	0	0	6,000,000
14 CONSTRUCTION I	0	0	125,000	0	0	125,000
	108,000	48,000	6,125,000	0	0	6,281,000

Phase Summary

Start	Stop		FY 2009 ($)	FY 2010 ($)	FY 2011 ($)	FY 2012 ($)	FY 2013 ($)	Total ($)
2009	2010	PE	108,000	48,000				156,000
2011	2011	CONS			6,000,000			6,000,000
2011	2011	CE			125,000			125,000

Route Summary

Route #	Start Section	End Section	Termini From	Termini To	Length (mi)
0026	10	10	MP 0.0	MP 7.0	8.6

Section #	Class	CN	Owner	SCI	Old Surface	C Dist	State	County	Structure #	Struc Len (ft)
10	4	1	1	0	1	01	04 - Arizona	001 - Apache		

Indian Reservation Roads Program
Project Detail Report
(Single CSTIP version)

Single Project	No
Location	*-**-***
FFS	F31

CSTIP Type	TIP
Approved Date	

CS Entity

N00780 - Navajo Region Hdqtrs	FY 2009 ($)	FY 2010 ($)	FY 2011 ($)	FY 2012 ($)	FY 2013 ($)	Total ($)
# of CSTIPS 1	57,029,791	61,659,436	52,441,006	3,573,000	12,095,000	186,798,233

CSTIP

Program Class Code F31	FY 2009 ($)	FY 2010 ($)	FY 2011 ($)	FY 2012 ($)	FY 2013 ($)	Total ($)
# of Projects 138	57,029,791	61,659,436	52,441,006	3,573,000	12,095,000	186,798,233

Project Identification

Region	N - Navajo
Agency	N35 - Chinle
Reservation	N35780 - Navajo (Chinle)
Entity	N00780 - Navajo Region Hdqtrs
State	04 - Arizona
County	001 - Apache
FFS	F31
PCAS	N3527400
Project Name	N27(2-1)/N271(1-1)2&4
Project Type	RECONS
Work Type	7 - Bituminous Mat 2" Thick or More
Total ($)	290,000
Length (mi)	
Project ID	27400
Designation	R
Description	TBD
Remark	TBD

Work Item Summary

	FY 2009 ($)	FY 2010 ($)	FY 2011 ($)	FY 2012 ($)	FY 2013 ($)	Total ($)
09 GRADE & DRAIN	10,000	25,000	0	0	0	35,000
11 PAVEMENT	25,000	15,000	0	0	0	40,000
14 CONSTRUCTION I	150,000	50,000	15,000	0	0	215,000
	185,000	90,000	15,000	0	0	290,000

Phase Summary

Start	Stop		FY 2009 ($)	FY 2010 ($)	FY 2011 ($)	FY 2012 ($)	FY 2013 ($)	Total ($)
2009	2010	CONS	35,000	40,000				75,000
2009	2011	CE	150,000	50,000	15,000			215,000

Route Summary

Indian Reservation Roads Program
Project Detail Report
(Single CSTIP version)

Single Project	No
Location	*-**-***
FFS	F31

CSTIP Type	TIP
Approved Date	

CS Entity

N00780 - Navajo Region Hdqtrs	FY 2009 ($)	FY 2010 ($)	FY 2011 ($)	FY 2012 ($)	FY 2013 ($)	Total ($)
# of CSTIPS 1	57,029,791	61,659,436	52,441,006	3,573,000	12,095,000	186,798,233

CSTIP

Program Class Code F31	FY 2009 ($)	FY 2010 ($)	FY 2011 ($)	FY 2012 ($)	FY 2013 ($)	Total ($)
# of Projects 138	57,029,791	61,659,436	52,441,006	3,573,000	12,095,000	186,798,233

Project Identification

Region	N - Navajo		
Agency	N35 - Chinle		
Reservation	N35780 - Navajo (Chinle)		
Entity	N00780 - Navajo Region Hdqtrs		
State	04 - Arizona		
County	001 - Apache		
FFS	F31	Length (mi)	4.1
PCAS	N3527500	Project ID	27500
Project Name	N27(2-2)2&4 NAZLINI TO CHINLE		
Project Type	RECONS		
Work Type	7 - Bituminous Mat 2" Thick or More		
Total ($)	7,766,000	Designation	R
Description	TBD		
Remark	TBD		

Work Item Summary

	FY 2009 ($)	FY 2010 ($)	FY 2011 ($)	FY 2012 ($)	FY 2013 ($)	Total ($)
03 PROJECT PLANNI	2,500	5,000	0	0	0	7,500
04 SURVEY	5,000	25,000	0	0	0	30,000
05 DESIGN	7,500	25,000	0	0	0	32,500
06 ENVIRONMENTAL	1,000	0	0	0	0	1,000
07 ARCHEOLOGY	5,000	10,000	0	0	0	15,000
08 RIGHTS-OF-WAY	0	5,000	0	0	0	5,000
09 GRADE & DRAIN	0	0	4,500,000	0	0	4,500,000
11 PAVEMENT	0	0	3,000,000	0	0	3,000,000
14 CONSTRUCTION I	0	0	125,000	50,000	0	175,000
	21,000	70,000	7,625,000	50,000	0	7,766,000

Phase Summary

Start	Stop		FY 2009 ($)	FY 2010 ($)	FY 2011 ($)	FY 2012 ($)	FY 2013 ($)	Total ($)
2009	2010	PE	21,000	70,000				91,000
2011	2011	CONS			7,500,000			7,500,000
2011	2012	CE			125,000	50,000		175,000

Route Summary

Route #	Start Section	End Section	Termini From	Termini To	Length (mi)
0027	140	140	MP 16.3	MP 20.7	4.1

Section #	Class	CN	Owner	SCI	Old Surface	C Dist	State	County	Structure #	Struc Len (ft)
140	2	1	1	0	1	01	04 - Arizona	001 - Apache		

Indian Reservation Roads Program
Project Detail Report
(Single CSTIP version)

Single Project	No
Location	*-**-***
FFS	F31

CSTIP Type	TIP
Approved Date	

CS Entity

N00780 - Navajo Region Hdqtrs	FY 2009 ($)	FY 2010 ($)	FY 2011 ($)	FY 2012 ($)	FY 2013 ($)	Total ($)
# of CSTIPS 1	57,029,791	61,659,436	52,441,006	3,573,000	12,095,000	186,798,233

CSTIP

Program Class Code F31	FY 2009 ($)	FY 2010 ($)	FY 2011 ($)	FY 2012 ($)	FY 2013 ($)	Total ($)
# of Projects 138	57,029,791	61,659,436	52,441,006	3,573,000	12,095,000	186,798,233

Project Identification

Region	N - Navajo
Agency	N35 - Chinle
Reservation	N35780 - Navajo (Chinle)
Entity	N00780 - Navajo Region Hdqtrs
State	04 - Arizona
County	001 - Apache
FFS	F31
Length (mi)	6.3
PCAS	N3528100
Project ID	28100
Project Name	N27(2-3)2&4 CHINLE TOWARD NAZLINI
Project Type	RECONS
Work Type	7 - Bituminous Mat 2" Thick or More
Total ($)	45,000
Designation	R
Description	TBD
Remark	TBD

Work Item Summary

	FY 2009 ($)	FY 2010 ($)	FY 2011 ($)	FY 2012 ($)	FY 2013 ($)	Total ($)
03 PROJECT PLANNI	0	5,000	0	0	0	5,000
04 SURVEY	0	25,000	0	0	0	25,000
06 ENVIRONMENTAL	0	5,000	0	0	0	5,000
07 ARCHEOLOGY	0	5,000	0	0	0	5,000
08 RIGHTS-OF-WAY	0	5,000	0	0	0	5,000
	0	45,000	0	0	0	45,000

Phase Summary

Start	Stop		FY 2009 ($)	FY 2010 ($)	FY 2011 ($)	FY 2012 ($)	FY 2013 ($)	Total ($)
2010	2010	PE		45,000				45,000

Route Summary

Route #	Start Section	End Section	Termini From	Termini To	Length (mi)
0027	150	183	MP 20.7	MP 25.2	6.3

Section #	Class	CN	Owner	SCI	Old Surface	C Dist	State	County	Structure #	Struc Len (ft)
150	2	1	1	0	1	01	04 - Arizona	001 - Apache		
160	4	1	1			01	04 - Arizona	001 - Apache	N537	129
170	2	1	1	0	1	01	04 - Arizona	001 - Apache		
180	2	1	1	0	1	01	04 - Arizona	001 - Apache		
183	2	1	1	0	1	01	04 - Arizona	001 - Apache		

Indian Reservation Roads Program
Project Detail Report
(Single CSTIP version)

Single Project	No
Location	*-**-***
FFS	F31

CSTIP Type	TIP
Approved Date	

CS Entity

N00780 - Navajo Region Hdqtrs	FY 2009 ($)	FY 2010 ($)	FY 2011 ($)	FY 2012 ($)	FY 2013 ($)	Total ($)
# of CSTIPS 1	57,029,791	61,659,436	52,441,006	3,573,000	12,095,000	186,798,233

CSTIP

Program Class Code F31	FY 2009 ($)	FY 2010 ($)	FY 2011 ($)	FY 2012 ($)	FY 2013 ($)	Total ($)
# of Projects 138	57,029,791	61,659,436	52,441,006	3,573,000	12,095,000	186,798,233

Project Identification

Region	N - Navajo
Agency	N36 - Fort Defiance
Reservation	N36780 - Navajo (Ft. Defiance)
Entity	N00780 - Navajo Region Hdqtrs
State	35 - New Mexico
County	031 - Mckinley
FFS	F31
Length (mi)	6.3
PCAS	N3646200
Project ID	46200
Project Name	N30(2)1,2,3 MEX SPRG TO N31
Project Type	RECONS
Work Type	3 - Gravel
Total ($)	10,000
Designation	R
Description	TBD
Remark	TBD

Work Item Summary

	FY 2009 ($)	FY 2010 ($)	FY 2011 ($)	FY 2012 ($)	FY 2013 ($)	Total ($)
03 PROJECT PLANNI	0	0	5,000	0	0	5,000
04 SURVEY	0	0	5,000	0	0	5,000
	0	0	10,000	0	0	10,000

Phase Summary

Start	Stop		FY 2009 ($)	FY 2010 ($)	FY 2011 ($)	FY 2012 ($)	FY 2013 ($)	Total ($)
2011	2011	PE			10,000			10,000

Route Summary

Route #	Start Section	End Section	Termini From	Termini To	Length (mi)
0030	10	40	MP 3.0	MP 9.5	6.3

Section #	Class	CN	Owner	SCI	Old Surface	C Dist	State	County	Structure #	Struc Len (ft)
10	4	1	1	40	4	03	35 - New Mexico	031 - Mckinley		
15	4	1	1	40	4	03	35 - New Mexico	031 - Mckinley		
20	4	1	1	0	1	03	35 - New Mexico	031 - Mckinley		
23	4	1	1	0	1	03	35 - New Mexico	031 - Mckinley		
26	4	1	1	0	1	03	35 - New Mexico	031 - Mckinley		
28	4	1	1	0	1	03	35 - New Mexico	031 - Mckinley		
30	4	4	1			03	35 - New Mexico	031 - Mckinley	601N	140
40	4	1	1	0	1	03	35 - New Mexico	031 - Mckinley		

Indian Reservation Roads Program
Project Detail Report
(Single CSTIP version)

Single Project	No
Location	*-**-***
FFS	F31

CSTIP Type	TIP
Approved Date	

CS Entity

N00780 - Navajo Region Hdqtrs	FY 2009 ($)	FY 2010 ($)	FY 2011 ($)	FY 2012 ($)	FY 2013 ($)	Total ($)
# of CSTIPS 1	57,029,791	61,659,436	52,441,006	3,573,000	12,095,000	186,798,233

CSTIP

Program Class Code F31	FY 2009 ($)	FY 2010 ($)	FY 2011 ($)	FY 2012 ($)	FY 2013 ($)	Total ($)
# of Projects 138	57,029,791	61,659,436	52,441,006	3,573,000	12,095,000	186,798,233

Project Identification

Region	N - Navajo
Agency	N48 - Niip
Reservation	N48796 - Navajo Off Res Lands (Niip)
Entity	N00780 - Navajo Region Hdqtrs
State	35 - New Mexico
County	045 - San Juan
FFS	F31
Length (mi)	17.2
PCAS	N4884100
Project ID	84100
Project Name	N3002(1-1)(2-1)(3-1)4
Project Type	RECONS
Work Type	7 - Bituminous Mat 2" Thick or More
Total ($)	375,000
Designation	R
Description	TBD
Remark	TBD

Work Item Summary

	FY 2009 ($)	FY 2010 ($)	FY 2011 ($)	FY 2012 ($)	FY 2013 ($)	Total ($)
11 PAVEMENT	150,000	0	0	0	0	150,000
14 CONSTRUCTION I	200,000	25,000	0	0	0	225,000
	350,000	25,000	0	0	0	375,000

Phase Summary

Start	Stop		FY 2009 ($)	FY 2010 ($)	FY 2011 ($)	FY 2012 ($)	FY 2013 ($)	Total ($)
2009	2009	CONS	150,000					150,000
2009	2010	CE	200,000	25,000				225,000

Route Summary

Route #	Start Section	End Section	Termini From	Termini To	Length (mi)
3002	10	90	MP 0	MP 17.2	17.2

Section #	Class	CN	Owner	SCI	Old Surface	C Dist	State	County	Structure #	Struc Len (ft)
10	4	4	1			03	35 - New Mexico	045 - San Juan		
20	4	4	1			03	35 - New Mexico	045 - San Juan		
30	4	4	1			03	35 - New Mexico	045 - San Juan		
40	4	4	1			03	35 - New Mexico	045 - San Juan	802N	20
50	4	4	1			03	35 - New Mexico	045 - San Juan		
60	4	1	1	0	4	03	35 - New Mexico	045 - San Juan		
70	4	1	1	40	4	03	35 - New Mexico	045 - San Juan		
80	4	1	1			03	35 - New Mexico	045 - San Juan	N818	151
90	4	1	1	0	4	03	35 - New Mexico	045 - San Juan		

Indian Reservation Roads Program
Project Detail Report
(Single CSTIP version)

Single Project	No
Location	*-**-***
FFS	F31

CSTIP Type	TIP
Approved Date	

CS Entity

N00780 - Navajo Region Hdqtrs	FY 2009 ($)	FY 2010 ($)	FY 2011 ($)	FY 2012 ($)	FY 2013 ($)	Total ($)
# of CSTIPS 1	57,029,791	61,659,436	52,441,006	3,573,000	12,095,000	186,798,233

CSTIP

Program Class Code F31	FY 2009 ($)	FY 2010 ($)	FY 2011 ($)	FY 2012 ($)	FY 2013 ($)	Total ($)
# of Projects 138	57,029,791	61,659,436	52,441,006	3,573,000	12,095,000	186,798,233

Project Identification

Region	N - Navajo
Agency	N36 - Fort Defiance
Reservation	N36780 - Navajo (Ft. Defiance)
Entity	N00780 - Navajo Region Hdqtrs
State	35 - New Mexico
County	031 - Mckinley
FFS	F31
Length (mi)	16.5
PCAS	N3642900
Project ID	42900
Project Name	N31(1)1,2,3 TOHATCHI T0 N30 W/ NEW BRD
Project Type	RECONS
Work Type	6 - Bituminous Mat Less Than 2" Thick
Total ($)	7,000
Designation	R
Description	TBD
Remark	TBD

Work Item Summary

	FY 2009 ($)	FY 2010 ($)	FY 2011 ($)	FY 2012 ($)	FY 2013 ($)	Total ($)
03 PROJECT PLANNI	1,000	1,000	0	0	0	2,000
04 SURVEY	0	5,000	0	0	0	5,000
	1,000	6,000	0	0	0	7,000

Phase Summary

Start	Stop		FY 2009 ($)	FY 2010 ($)	FY 2011 ($)	FY 2012 ($)	FY 2013 ($)	Total ($)
2009	2010	PE	1,000	6,000				7,000

Route Summary

Route #	Start Section	End Section	Termini From	Termini To	Length (mi)
0031	40	70	MP10.41	MP 23.37	16.5

Section #	Class	CN	Owner	SCI	Old Surface	C Dist	State	County	Structure #	Struc Len (ft)
40	5	1	1	0	1	03	35 - New Mexico	031 - Mckinley		
50	5	1	1	0	1	03	35 - New Mexico	031 - Mckinley		
55	5	1	1	0	1	03	35 - New Mexico	031 - Mckinley		
60	5	1	1	0	1	03	35 - New Mexico	031 - Mckinley		
70	5	2	2	0	1	03	35 - New Mexico	031 - Mckinley		

Indian Reservation Roads Program
Project Detail Report
(Single CSTIP version)

Single Project	No
Location	*-**-***
FFS	F31

CSTIP Type	TIP
Approved Date	

CS Entity

N00780 - Navajo Region Hdqtrs

# of CSTIPS	FY 2009 ($)	FY 2010 ($)	FY 2011 ($)	FY 2012 ($)	FY 2013 ($)	Total ($)
1	57,029,791	61,659,436	52,441,006	3,573,000	12,095,000	186,798,233

CSTIP

Program Class Code F31

# of Projects	FY 2009 ($)	FY 2010 ($)	FY 2011 ($)	FY 2012 ($)	FY 2013 ($)	Total ($)
138	57,029,791	61,659,436	52,441,006	3,573,000	12,095,000	186,798,233

Project Identification

Region	N - Navajo
Agency	N36 - Fort Defiance
Reservation	N36780 - Navajo (Ft. Defiance)
Entity	N00780 - Navajo Region Hdqtrs
State	35 - New Mexico
County	031 - Mckinley
FFS	F31
Length (mi)	4.5
PCAS	N3623700
Project ID	23700
Project Name	N31(3)2&4 N321 JCT TO N31/N30 JCT
Project Type	RECONS
Work Type	7 - Bituminous Mat 2" Thick or More
Total ($)	68,000
Designation	R
Description	TBD
Remark	TBD

Work Item Summary

	FY 2009 ($)	FY 2010 ($)	FY 2011 ($)	FY 2012 ($)	FY 2013 ($)	Total ($)
03 PROJECT PLANNI	0	5,000	5,000	0	0	10,000
04 SURVEY	0	10,000	5,000	0	0	15,000
05 DESIGN	0	5,000	25,000	0	0	30,000
06 ENVIRONMENTAL	0	0	5,000	0	0	5,000
08 RIGHTS-OF-WAY	0	3,000	5,000	0	0	8,000
	0	23,000	45,000	0	0	68,000

Phase Summary

Start	Stop		FY 2009 ($)	FY 2010 ($)	FY 2011 ($)	FY 2012 ($)	FY 2013 ($)	Total ($)
2010	2011	PE		23,000	45,000			68,000

Route Summary

Route #	Start Section	End Section	Termini From	Termini To	Length (mi)
0031	30	40	MP 7.9	MP 10.41	4.5

Section #	Class	CN	Owner	SCI	Old Surface	C Dist	State	County	Structure #	Struc Len (ft)
30	4	1	1	0	1	03	35 - New Mexico	031 - Mckinley		
35	4	1	1	0	1	03	35 - New Mexico	031 - Mckinley		
40	5	1	1	0	1	03	35 - New Mexico	031 - Mckinley		

Indian Reservation Roads Program
Project Detail Report
(Single CSTIP version)

Single Project	No
Location	*-**-***
FFS	F31

CSTIP Type	TIP
Approved Date	

CS Entity

N00780 - Navajo Region Hdqtrs	FY 2009 ($)	FY 2010 ($)	FY 2011 ($)	FY 2012 ($)	FY 2013 ($)	Total ($)
# of CSTIPS 1	57,029,791	61,659,436	52,441,006	3,573,000	12,095,000	186,798,233

CSTIP

Program Class Code F31	FY 2009 ($)	FY 2010 ($)	FY 2011 ($)	FY 2012 ($)	FY 2013 ($)	Total ($)
# of Projects 138	57,029,791	61,659,436	52,441,006	3,573,000	12,095,000	186,798,233

Project Identification

Region	N - Navajo
Agency	N36 - Fort Defiance
Reservation	N36780 - Navajo (Ft. Defiance)
Entity	N00780 - Navajo Region Hdqtrs
State	35 - New Mexico
County	031 - Mckinley
FFS	F31
Length (mi)	5
PCAS	N3623600
Project ID	23600
Project Name	N31(4)1,2&4 NAVAJO TO N321 JCT W/NEW
Project Type	RECONS
Work Type	7 - Bituminous Mat 2" Thick or More
Total ($)	7,018,000
Designation	R
Description	TBD
Remark	TBD

Work Item Summary

	FY 2009 ($)	FY 2010 ($)	FY 2011 ($)	FY 2012 ($)	FY 2013 ($)	Total ($)
03 PROJECT PLANNI	0	3,000	0	0	0	3,000
04 SURVEY	0	15,000	0	0	0	15,000
05 DESIGN	20,000	25,000	0	0	0	45,000
08 RIGHTS-OF-WAY	0	5,000	0	0	0	5,000
09 GRADE & DRAIN	0	3,500,000	50,000	0	0	3,550,000
11 PAVEMENT	0	2,000,000	50,000	0	0	2,050,000
12 BRIDGES/STRUCT	0	1,200,000	25,000	0	0	1,225,000
14 CONSTRUCTION I	0	0	125,000	0	0	125,000
	20,000	6,748,000	250,000	0	0	7,018,000

Phase Summary

Start	Stop		FY 2009 ($)	FY 2010 ($)	FY 2011 ($)	FY 2012 ($)	FY 2013 ($)	Total ($)
2009	2010	PE	20,000	48,000				68,000
2010	2011	CONS		6,700,000	125,000			6,825,000
2011	2011	CE			125,000			125,000

Route Summary

Route #	Start Section	End Section	Termini From	Termini To	Length (mi)
0031	13	30	MP 2.7	MP 7.9	5

Section #	Class	CN	Owner	SCI	Old Surface	C Dist	State	County	Structure #	Struc Len (ft)
13	4	1	1	0	9	03	35 - New Mexico	031 - Mckinley		
16	4	4	1			03	35 - New Mexico	031 - Mckinley	605N	220
20	4	1	1	0	1	03	35 - New Mexico	031 - Mckinley		
30	4	1	1	0	1	03	35 - New Mexico	031 - Mckinley		

Indian Reservation Roads Program
Project Detail Report
(Single CSTIP version)

Single Project	No
Location	*-**-***
FFS	F31

CSTIP Type	TIP
Approved Date	

CS Entity

N00780 - Navajo Region Hdqtrs

# of CSTIPS	FY 2009 ($)	FY 2010 ($)	FY 2011 ($)	FY 2012 ($)	FY 2013 ($)	Total ($)
1	57,029,791	61,659,436	52,441,006	3,573,000	12,095,000	186,798,233

CSTIP

Program Class Code F31

# of Projects	FY 2009 ($)	FY 2010 ($)	FY 2011 ($)	FY 2012 ($)	FY 2013 ($)	Total ($)
138	57,029,791	61,659,436	52,441,006	3,573,000	12,095,000	186,798,233

Project Identification

Region	N - Navajo
Agency	N36 - Fort Defiance
Reservation	N36780 - Navajo (Ft. Defiance)
Entity	N00780 - Navajo Region Hdqtrs
State	35 - New Mexico
County	045 - San Juan
FFS	F31
Length (mi)	7.2
PCAS	N3642200
Project ID	42200
Project Name	**N321(1)1,2,4 CRYSTAL N. BRDG N616**
Project Type	RECONS
Work Type	6 - Bituminous Mat Less Than 2" Thick
Total ($)	25,000
Designation	R
Description	TBD
Remark	TBD

Work Item Summary

	FY 2009 ($)	FY 2010 ($)	FY 2011 ($)	FY 2012 ($)	FY 2013 ($)	Total ($)
03 PROJECT PLANNI	0	5,000	0	0	0	5,000
04 SURVEY	0	10,000	0	0	0	10,000
06 ENVIRONMENTAL	0	5,000	0	0	0	5,000
08 RIGHTS-OF-WAY	0	5,000	0	0	0	5,000
	0	25,000	0	0	0	25,000

Phase Summary

Start	Stop		FY 2009 ($)	FY 2010 ($)	FY 2011 ($)	FY 2012 ($)	FY 2013 ($)	Total ($)
2010	2010	PE		25,000				25,000

Route Summary

Route #	Start Section	End Section	Termini From	Termini To	Length (mi)
0321	40	86	MP 10.5	MP 16.65	7.2

Section #	Class	CN	Owner	SCI	Old Surface	C Dist	State	County	Structure #	Struc Len (ft)
40	4	1	1	0	1	03	35 - New Mexico	045 - San Juan		
50	11						- ---	- ----		
60	11						- ---	- ----		
70	4	1	1			03	35 - New Mexico	045 - San Juan	N616	86
80	4	1	1	10	4	03	35 - New Mexico	045 - San Juan		
83	4	1	1	0	1	03	35 - New Mexico	045 - San Juan		
86	4	1	1	0	1	03	35 - New Mexico	045 - San Juan		

Indian Reservation Roads Program
Project Detail Report
(Single CSTIP version)

Single Project	No
Location	*-**-***
FFS	F31

CSTIP Type	TIP
Approved Date	

CS Entity

N00780 - Navajo Region Hdqtrs	FY 2009 ($)	FY 2010 ($)	FY 2011 ($)	FY 2012 ($)	FY 2013 ($)	Total ($)
# of CSTIPS 1	57,029,791	61,659,436	52,441,006	3,573,000	12,095,000	186,798,233

CSTIP

Program Class Code F31	FY 2009 ($)	FY 2010 ($)	FY 2011 ($)	FY 2012 ($)	FY 2013 ($)	Total ($)
# of Projects 138	57,029,791	61,659,436	52,441,006	3,573,000	12,095,000	186,798,233

Project Identification

Region	N - Navajo
Agency	N36 - Fort Defiance
Reservation	N36780 - Navajo (Ft. Defiance)
Entity	N00780 - Navajo Region Hdqtrs
State	35 - New Mexico
County	045 - San Juan
FFS	F31
Length (mi)	6.5
PCAS	N3642300
Project ID	42300
Project Name	N321(2)1,2&4 CRYSTAL N. W/BRDG N617
Project Type	RECONS
Work Type	7 - Bituminous Mat 2" Thick or More
Total ($)	10,000
Designation	R
Description	TBD
Remark	TBD

Work Item Summary

	FY 2009 ($)	FY 2010 ($)	FY 2011 ($)	FY 2012 ($)	FY 2013 ($)	Total ($)
03 PROJECT PLANNI	0	5,000	0	0	0	5,000
04 SURVEY	0	5,000	0	0	0	5,000
	0	10,000	0	0	0	10,000

Phase Summary

Start	Stop		FY 2009 ($)	FY 2010 ($)	FY 2011 ($)	FY 2012 ($)	FY 2013 ($)	Total ($)
2010	2010	PE		10,000				10,000

Route Summary

Route #	Start Section	End Section	Termini From	Termini To	Length (mi)
0321	86	110	MP 16.65	MP 22.80	6.5

Section #	Class	CN	Owner	SCI	Old Surface	C Dist	State	County	Structure #	Struc Len (ft)
86	4	1	1	0	1	03	35 - New Mexico	045 - San Juan		
90	4	1	1			03	35 - New Mexico	045 - San Juan	N617	78
100	4	1	1	0	1	03	35 - New Mexico	045 - San Juan		
105	4	1	1	0	1	03	35 - New Mexico	045 - San Juan		
110	4	1	1	0	1	03	35 - New Mexico	045 - San Juan		

Indian Reservation Roads Program
Project Detail Report
(Single CSTIP version)

Single Project	No
Location	*-**-***
FFS	F31

CSTIP Type	TIP
Approved Date	

CS Entity

N00780 - Navajo Region Hdqtrs	FY 2009 ($)	FY 2010 ($)	FY 2011 ($)	FY 2012 ($)	FY 2013 ($)	Total ($)
# of CSTIPS 1	57,029,791	61,659,436	52,441,006	3,573,000	12,095,000	186,798,233

CSTIP

Program Class Code F31	FY 2009 ($)	FY 2010 ($)	FY 2011 ($)	FY 2012 ($)	FY 2013 ($)	Total ($)
# of Projects 138	57,029,791	61,659,436	52,441,006	3,573,000	12,095,000	186,798,233

Project Identification

Region	N - Navajo
Agency	N32 - Shiprock
Reservation	N32780 - Navajo (Shiprock)
Entity	N00780 - Navajo Region Hdqtrs
State	04 - Arizona
County	001 - Apache
FFS	F31
PCAS	N3260300
Length (mi)	
Project ID	60300
Project Name	N34(1-1)/N5000(1-1)/N5114(1-1)4 CHIP SEAL
Project Type	SEALING
Work Type	S8 - Rubberized Chip Seal
Total ($)	221,224
Designation	R
Description	TBD
Remark	TBD

Work Item Summary

	FY 2009 ($)	FY 2010 ($)	FY 2011 ($)	FY 2012 ($)	FY 2013 ($)	Total ($)
05 DESIGN	5,000	0	0	0	0	5,000
06 ENVIRONMENTAL	3,000	1,000	0	0	0	4,000
11 PAVEMENT	145,224	10,000	0	0	0	155,224
14 CONSTRUCTION I	52,000	5,000	0	0	0	57,000
	205,224	16,000	0	0	0	221,224

Phase Summary

Start	Stop		FY 2009 ($)	FY 2010 ($)	FY 2011 ($)	FY 2012 ($)	FY 2013 ($)	Total ($)
2009	2010	PE	8,000	1,000				9,000
2009	2010	CONS	145,224	10,000				155,224
2009	2010	CE	52,000	5,000				57,000

Route Summary

Indian Reservation Roads Program
Project Detail Report
(Single CSTIP version)

Single Project	No
Location	*-**-***
FFS	F31

CSTIP Type	TIP
Approved Date	

CS Entity

N00780 - Navajo Region Hdqtrs	FY 2009 ($)	FY 2010 ($)	FY 2011 ($)	FY 2012 ($)	FY 2013 ($)	Total ($)
# of CSTIPS 1	57,029,791	61,659,436	52,441,006	3,573,000	12,095,000	186,798,233

CSTIP

Program Class Code F31	FY 2009 ($)	FY 2010 ($)	FY 2011 ($)	FY 2012 ($)	FY 2013 ($)	Total ($)
# of Projects 138	57,029,791	61,659,436	52,441,006	3,573,000	12,095,000	186,798,233

Project Identification

Region	N - Navajo
Agency	N32 - Shiprock
Reservation	N32780 - Navajo (Shiprock)
Entity	N00780 - Navajo Region Hdqtrs
State	04 - Arizona
County	001 - Apache
FFS	F31
Length (mi)	3.4
PCAS	N3284600
Project ID	84600
Project Name	N35(5-1)4 US160 NORTH TO STATE LINE
Project Type	RECONS
Work Type	7 - Bituminous Mat 2" Thick or More
Total ($)	64,000
Designation	R
Description	TBD
Remark	TBD

Work Item Summary

	FY 2009 ($)	FY 2010 ($)	FY 2011 ($)	FY 2012 ($)	FY 2013 ($)	Total ($)
04 SURVEY	0	15,000	5,000	5,000	5,000	30,000
05 DESIGN	0	5,000	1,000	1,000	15,000	22,000
06 ENVIRONMENTAL	0	5,000	0	0	3,000	8,000
08 RIGHTS-OF-WAY	0	3,000	0	0	1,000	4,000
	0	28,000	6,000	6,000	24,000	64,000

Phase Summary

Start	Stop		FY 2009 ($)	FY 2010 ($)	FY 2011 ($)	FY 2012 ($)	FY 2013 ($)	Total ($)
2010	2013	PE		28,000	6,000	6,000	24,000	64,000

Route Summary

Route #	Start Section	End Section	Termini From	Termini To	Length (mi)
0035	70	70	MP 48.5	MP 51.3	3.4

Section #	Class	CN	Owner	SCI	Old Surface	C Dist	State	County	Structure #	Struc Len (ft)
70	4	1	1	0	4	02	49 - Utah	037 - San Juan		

Indian Reservation Roads Program
Project Detail Report
(Single CSTIP version)

Single Project	No
Location	*-**-***
FFS	F31

CSTIP Type	TIP
Approved Date	

CS Entity

N00780 - Navajo Region Hdqtrs	FY 2009 ($)	FY 2010 ($)	FY 2011 ($)	FY 2012 ($)	FY 2013 ($)	Total ($)
# of CSTIPS 1	57,029,791	61,659,436	52,441,006	3,573,000	12,095,000	186,798,233

CSTIP

Program Class Code F31	FY 2009 ($)	FY 2010 ($)	FY 2011 ($)	FY 2012 ($)	FY 2013 ($)	Total ($)
# of Projects 138	57,029,791	61,659,436	52,441,006	3,573,000	12,095,000	186,798,233

Project Identification

Region	N - Navajo
Agency	N32 - Shiprock
Reservation	N32780 - Navajo (Shiprock)
Entity	N00780 - Navajo Region Hdqtrs
State	04 - Arizona
County	001 - Apache
FFS	F31
Length (mi)	13
PCAS	N3242900
Project ID	42900
Project Name	N35(6)2&4 US191 TO RED MESA
Project Type	RECONS
Work Type	7 - Bituminous Mat 2" Thick or More
Total ($)	45,000
Designation	R
Description	TBD
Remark	TBD

Work Item Summary

	FY 2009 ($)	FY 2010 ($)	FY 2011 ($)	FY 2012 ($)	FY 2013 ($)	Total ($)
09 GRADE & DRAIN	5,000	0	0	0	0	5,000
11 PAVEMENT	5,000	0	0	0	0	5,000
14 CONSTRUCTION I	30,000	5,000	0	0	0	35,000
	40,000	5,000	0	0	0	45,000

Phase Summary

Start	Stop		FY 2009 ($)	FY 2010 ($)	FY 2011 ($)	FY 2012 ($)	FY 2013 ($)	Total ($)
2009	2009	CONS	10,000					10,000
2009	2010	CE	30,000	5,000				35,000

Route Summary

Route #	Start Section	End Section	Termini From	Termini To	Length (mi)
0035	10	15	MP 0	MP 6.96	13

Section #	Class	CN	Owner	SCI	Old Surface	C Dist	State	County	Structure #	Struc Len (ft)
10	4	1	1	0	1	01	04 - Arizona	001 - Apache		
15	4	1	1	0	1	01	04 - Arizona	001 - Apache		

Indian Reservation Roads Program
Project Detail Report
(Single CSTIP version)

Single Project	No
Location	*-**-***
FFS	F31

CSTIP Type	TIP
Approved Date	

CS Entity

N00780 - Navajo Region Hdqtrs	FY 2009 ($)	FY 2010 ($)	FY 2011 ($)	FY 2012 ($)	FY 2013 ($)	Total ($)
# of CSTIPS 1	57,029,791	61,659,436	52,441,006	3,573,000	12,095,000	186,798,233

CSTIP

Program Class Code F31	FY 2009 ($)	FY 2010 ($)	FY 2011 ($)	FY 2012 ($)	FY 2013 ($)	Total ($)
# of Projects 138	57,029,791	61,659,436	52,441,006	3,573,000	12,095,000	186,798,233

Project Identification

Region	N - Navajo
Agency	N32 - Shiprock
Reservation	N32780 - Navajo (Shiprock)
Entity	N00780 - Navajo Region Hdqtrs
State	04 - Arizona
County	001 - Apache
FFS	F31
Length (mi)	8.1
PCAS	N3243000
Project ID	43000
Project Name	N35(7)2,4 US191 TO RED MESA
Project Type	RECONS
Work Type	7 - Bituminous Mat 2" Thick or More
Total ($)	75,000
Designation	R
Description	TBD
Remark	TBD

Work Item Summary

	FY 2009 ($)	FY 2010 ($)	FY 2011 ($)	FY 2012 ($)	FY 2013 ($)	Total ($)
04 SURVEY	0	25,000	15,000	0	0	40,000
05 DESIGN	0	5,000	5,000	0	0	10,000
06 ENVIRONMENTAL	0	5,000	5,000	0	0	10,000
07 ARCHEOLOGY	0	0	5,000	0	0	5,000
08 RIGHTS-OF-WAY	0	5,000	5,000	0	0	10,000
	0	40,000	35,000	0	0	75,000

Phase Summary

Start	Stop		FY 2009 ($)	FY 2010 ($)	FY 2011 ($)	FY 2012 ($)	FY 2013 ($)	Total ($)
2010	2011	PE		40,000	35,000			75,000

Route Summary

Route #	Start Section	End Section	Termini From	Termini To	Length (mi)
0035	15	15	MP 6.96	MP 13.92	8.1

Section #	Class	CN	Owner	SCI	Old Surface	C Dist	State	County	Structure #	Struc Len (ft)
15	4	1	1	0	1	01	04 - Arizona	001 - Apache		

Indian Reservation Roads Program
Project Detail Report
(Single CSTIP version)

Single Project	No
Location	*-**-***
FFS	F31

CSTIP Type	TIP
Approved Date	

CS Entity

N00780 - Navajo Region Hdqtrs

# of CSTIPS	FY 2009 ($)	FY 2010 ($)	FY 2011 ($)	FY 2012 ($)	FY 2013 ($)	Total ($)
1	57,029,791	61,659,436	52,441,006	3,573,000	12,095,000	186,798,233

CSTIP

Program Class Code	# of Projects	FY 2009 ($)	FY 2010 ($)	FY 2011 ($)	FY 2012 ($)	FY 2013 ($)	Total ($)
F31	138	57,029,791	61,659,436	52,441,006	3,573,000	12,095,000	186,798,233

Project Identification

Region	N - Navajo
Agency	N32 - Shiprock
Reservation	N32780 - Navajo (Shiprock)
Entity	N00780 - Navajo Region Hdqtrs
State	04 - Arizona
County	001 - Apache
FFS	F31
Length (mi)	8.3
PCAS	N3243100
Project ID	43100
Project Name	**N35(8)1,2&4 US160 TO SWT H2O**
Project Type	RECONS
Work Type	7 - Bituminous Mat 2" Thick or More
Total ($)	233,000
Designation	R
Description	TBD
Remark	TBD

Work Item Summary

	FY 2009 ($)	FY 2010 ($)	FY 2011 ($)	FY 2012 ($)	FY 2013 ($)	Total ($)
03 PROJECT PLANNI	0	1,000	3,000	0	0	4,000
04 SURVEY	110,000	25,000	15,000	0	0	150,000
05 DESIGN	1,000	5,000	25,000	5,000	20,000	56,000
06 ENVIRONMENTAL	0	3,000	5,000	0	0	8,000
07 ARCHEOLOGY	0	5,000	0	0	0	5,000
08 RIGHTS-OF-WAY	0	5,000	5,000	0	0	10,000
	111,000	44,000	53,000	5,000	20,000	233,000

Phase Summary

Start	Stop		FY 2009 ($)	FY 2010 ($)	FY 2011 ($)	FY 2012 ($)	FY 2013 ($)	Total ($)
2009	2013	PE	111,000	44,000	53,000	5,000	20,000	233,000

Route Summary

Route #	Start Section	End Section	Termini From	Termini To	Length (mi)
0035	30	30	MP 13.92	MP 21.04	8.3

Section #	Class	CN	Owner	SCI	Old Surface	C Dist	State	County	Structure #	Struc Len (ft)
30	4	1	1	0	1	01	04 - Arizona	001 - Apache		

Indian Reservation Roads Program
Project Detail Report
(Single CSTIP version)

Single Project	No
Location	*-**-***
FFS	F31

CSTIP Type	TIP
Approved Date	

CS Entity

N00780 - Navajo Region Hdqtrs	FY 2009 ($)	FY 2010 ($)	FY 2011 ($)	FY 2012 ($)	FY 2013 ($)	Total ($)
# of CSTIPS 1	57,029,791	61,659,436	52,441,006	3,573,000	12,095,000	186,798,233

CSTIP

Program Class Code F31	FY 2009 ($)	FY 2010 ($)	FY 2011 ($)	FY 2012 ($)	FY 2013 ($)	Total ($)
# of Projects 138	57,029,791	61,659,436	52,441,006	3,573,000	12,095,000	186,798,233

Project Identification

Region	N - Navajo
Agency	N32 - Shiprock
Reservation	N32780 - Navajo (Shiprock)
Entity	N00780 - Navajo Region Hdqtrs
State	04 - Arizona
County	001 - Apache
FFS	F31
Length (mi)	9.9
PCAS	N3284500
Project ID	84500
Project Name	N35(9)1,2&4 US 160 TO SWEETWATER
Project Type	RECONS
Work Type	7 - Bituminous Mat 2" Thick or More
Total ($)	6,807,000
Designation	R
Description	TBD
Remark	TBD

Work Item Summary

	FY 2009 ($)	FY 2010 ($)	FY 2011 ($)	FY 2012 ($)	FY 2013 ($)	Total ($)
03 PROJECT PLANNI	0	2,000	0	0	0	2,000
05 DESIGN	5,000	25,000	5,000	0	0	35,000
06 ENVIRONMENTAL	5,000	5,000	0	0	0	10,000
08 RIGHTS-OF-WAY	5,000	5,000	0	0	0	10,000
09 GRADE & DRAIN	0	2,000,000	2,000,000	0	0	4,000,000
11 PAVEMENT	0	2,500,000	50,000	0	0	2,550,000
14 CONSTRUCTION I	0	150,000	50,000	0	0	200,000
	15,000	4,687,000	2,105,000	0	0	6,807,000

Phase Summary

Start	Stop		FY 2009 ($)	FY 2010 ($)	FY 2011 ($)	FY 2012 ($)	FY 2013 ($)	Total ($)
2009	2011	PE	15,000	37,000	5,000			57,000
2010	2011	CONS		4,500,000	2,050,000			6,550,000
2010	2011	CE		150,000	50,000			200,000

Route Summary

Route #	Start Section	End Section	Termini From	Termini To	Length (mi)
0035	35	40	MP 21.04	MP 27.86	9.9

Section #	Class	CN	Owner	SCI	Old Surface	C Dist	State	County	Structure #	Struc Len (ft)
35	4	1	1	0	1	01	04 - Arizona	001 - Apache		
40	4	1	1	0	4	01	04 - Arizona	001 - Apache		

Indian Reservation Roads Program
Project Detail Report
(Single CSTIP version)

Single Project	No
Location	*-**-***
FFS	F31

CSTIP Type	TIP
Approved Date	

CS Entity

N00780 - Navajo Region Hdqtrs	FY 2009 ($)	FY 2010 ($)	FY 2011 ($)	FY 2012 ($)	FY 2013 ($)	Total ($)
# of CSTIPS 1	57,029,791	61,659,436	52,441,006	3,573,000	12,095,000	186,798,233

CSTIP

Program Class Code F31	FY 2009 ($)	FY 2010 ($)	FY 2011 ($)	FY 2012 ($)	FY 2013 ($)	Total ($)
# of Projects 138	57,029,791	61,659,436	52,441,006	3,573,000	12,095,000	186,798,233

Project Identification

Region	N - Navajo
Agency	N32 - Shiprock
Reservation	N32780 - Navajo (Shiprock)
Entity	N00780 - Navajo Region Hdqtrs
State	35 - New Mexico
County	045 - San Juan
FFS	F31
Length (mi)	2.1
PCAS	N3249100
Project ID	49100
Project Name	N368(1)1,2,4 HOG BACK ACC
Project Type	RECONS
Work Type	7 - Bituminous Mat 2" Thick or More
Total ($)	146,000
Designation	R
Description	TBD
Remark	TBD

Work Item Summary

	FY 2009 ($)	FY 2010 ($)	FY 2011 ($)	FY 2012 ($)	FY 2013 ($)	Total ($)
03 PROJECT PLANNI	0	10,000	10,000	0	0	20,000
04 SURVEY	0	50,000	25,000	0	0	75,000
05 DESIGN	0	1,000	5,000	0	0	6,000
06 ENVIRONMENTAL	0	5,000	5,000	0	0	10,000
07 ARCHEOLOGY	0	25,000	0	0	0	25,000
08 RIGHTS-OF-WAY	0	5,000	5,000	0	0	10,000
	0	96,000	50,000	0	0	146,000

Phase Summary

Start	Stop		FY 2009 ($)	FY 2010 ($)	FY 2011 ($)	FY 2012 ($)	FY 2013 ($)	Total ($)
2010	2011	PE		96,000	50,000			146,000

Route Summary

Route #	Start Section	End Section	Termini From	Termini To	Length (mi)
0368	10	20	MP 0	MP 2.1	2.1

Section #	Class	CN	Owner	SCI	Old Surface	C Dist	State	County	Structure #	Struc Len (ft)
10	4	1	1	0	1	03	35 - New Mexico	045 - San Juan		
15	4	4	1			03	35 - New Mexico	045 - San Juan	267N	32
20	4	1	1	0	1	03	35 - New Mexico	045 - San Juan		

Indian Reservation Roads Program
Project Detail Report
(Single CSTIP version)

Single Project	No
Location	*-**-***
FFS	F31

CSTIP Type	TIP
Approved Date	

CS Entity

N00780 - Navajo Region Hdqtrs	FY 2009 ($)	FY 2010 ($)	FY 2011 ($)	FY 2012 ($)	FY 2013 ($)	Total ($)
# of CSTIPS 1	57,029,791	61,659,436	52,441,006	3,573,000	12,095,000	186,798,233

CSTIP

Program Class Code F31	FY 2009 ($)	FY 2010 ($)	FY 2011 ($)	FY 2012 ($)	FY 2013 ($)	Total ($)
# of Projects 138	57,029,791	61,659,436	52,441,006	3,573,000	12,095,000	186,798,233

Project Identification

Region	N - Navajo
Agency	N36 - Fort Defiance
Reservation	N36780 - Navajo (Ft. Defiance)
Entity	N00780 - Navajo Region Hdqtrs
State	04 - Arizona
County	001 - Apache
FFS	F31
Length (mi)	52
PCAS	N3642700
Project ID	42700
Project Name	N39(1-1)(2)1,2&3 KINLICHEE BRDG N628
Project Type	BRIDGE
Work Type	SD - Structurally Deficient for 903 IRRBP Project
Total ($)	63,000
Designation	B
Description	TBD
Remark	TBD

Work Item Summary

	FY 2009 ($)	FY 2010 ($)	FY 2011 ($)	FY 2012 ($)	FY 2013 ($)	Total ($)
03 PROJECT PLANNI	5,000	0	0	0	0	5,000
05 DESIGN	5,000	5,000	0	0	0	10,000
06 ENVIRONMENTAL	3,000	5,000	0	0	0	8,000
07 ARCHEOLOGY	5,000	0	0	0	0	5,000
08 RIGHTS-OF-WAY	5,000	5,000	0	0	0	10,000
09 GRADE & DRAIN	0	25,000	0	0	0	25,000
	23,000	40,000	0	0	0	63,000

Phase Summary

Start	Stop		FY 2009 ($)	FY 2010 ($)	FY 2011 ($)	FY 2012 ($)	FY 2013 ($)	Total ($)
2009	2010	PE	23,000	15,000				38,000
2010	2010	CONS		25,000				25,000

Route Summary

Route #	Start Section	End Section	Termini From	Termini To	Length (mi)
0039	30	30	MP 3.4	MP 3.5	52

Section #	Class	CN	Owner	SCI	Old Surface	C Dist	State	County	Structure #	Struc Len (ft)
30	4	1	1			01	04 - Arizona	001 - Apache	N628	52

Indian Reservation Roads Program
Project Detail Report
(Single CSTIP version)

Single Project	No
Location	*-**-***
FFS	F31

CSTIP Type	TIP
Approved Date	

CS Entity

N00780 - Navajo Region Hdqtrs	FY 2009 ($)	FY 2010 ($)	FY 2011 ($)	FY 2012 ($)	FY 2013 ($)	Total ($)
# of CSTIPS 1	57,029,791	61,659,436	52,441,006	3,573,000	12,095,000	186,798,233

CSTIP

Program Class Code F31	FY 2009 ($)	FY 2010 ($)	FY 2011 ($)	FY 2012 ($)	FY 2013 ($)	Total ($)
# of Projects 138	57,029,791	61,659,436	52,441,006	3,573,000	12,095,000	186,798,233

Project Identification

Region	N - Navajo
Agency	N35 - Chinle
Reservation	N35780 - Navajo (Chinle)
Entity	N00780 - Navajo Region Hdqtrs
State	04 - Arizona
County	017 - Navajo
FFS	F31
PCAS	N3529100
Length (mi)	
Project ID	29100
Project Name	N4(2-2)/N41(1-1)2&4
Project Type	RECONS
Work Type	7 - Bituminous Mat 2" Thick or More
Total ($)	1,060,000
Designation	R
Description	TBD
Remark	TBD

Work Item Summary

	FY 2009 ($)	FY 2010 ($)	FY 2011 ($)	FY 2012 ($)	FY 2013 ($)	Total ($)
09 GRADE & DRAIN	200,000	10,000	0	0	0	210,000
11 PAVEMENT	600,000	0	0	0	0	600,000
14 CONSTRUCTION I	225,000	25,000	0	0	0	250,000
	1,025,000	35,000	0	0	0	1,060,000

Phase Summary

Start	Stop		FY 2009 ($)	FY 2010 ($)	FY 2011 ($)	FY 2012 ($)	FY 2013 ($)	Total ($)
2009	2010	CONS	800,000	10,000				810,000
2009	2010	CE	225,000	25,000				250,000

Route Summary

Indian Reservation Roads Program
Project Detail Report
(Single CSTIP version)

Single Project	No
Location	*-**-***
FFS	F31

CSTIP Type	TIP
Approved Date	

CS Entity

N00780 - Navajo Region Hdqtrs

# of CSTIPS	FY 2009 ($)	FY 2010 ($)	FY 2011 ($)	FY 2012 ($)	FY 2013 ($)	Total ($)
1	57,029,791	61,659,436	52,441,006	3,573,000	12,095,000	186,798,233

CSTIP

Program Class Code	FY 2009 ($)	FY 2010 ($)	FY 2011 ($)	FY 2012 ($)	FY 2013 ($)	Total ($)
F31	57,029,791	61,659,436	52,441,006	3,573,000	12,095,000	186,798,233
# of Projects: 138						

Project Identification

Region	N - Navajo
Agency	N35 - Chinle
Reservation	N35780 - Navajo (Chinle)
Entity	N00780 - Navajo Region Hdqtrs
State	04 - Arizona
County	001 - Apache
FFS	F31
PCAS	N3560300
Length (mi)	
Project ID	60300
Project Name	N4(2-3)(4-2)/N102(3-1)/N13(6-1)4 CHIP SEAL
Project Type	SEALING
Work Type	S4 - Chip Seal
Total ($)	38,000
Designation	R
Description	TBD
Remark	TBD

Work Item Summary

	FY 2009 ($)	FY 2010 ($)	FY 2011 ($)	FY 2012 ($)	FY 2013 ($)	Total ($)
05 DESIGN	5,000	0	0	0	0	5,000
06 ENVIRONMENTAL	3,000	0	0	0	0	3,000
11 PAVEMENT	0	5,000	0	0	0	5,000
14 CONSTRUCTION I	0	25,000	0	0	0	25,000
	8,000	30,000	0	0	0	38,000

Phase Summary

Start	Stop		FY 2009 ($)	FY 2010 ($)	FY 2011 ($)	FY 2012 ($)	FY 2013 ($)	Total ($)
2009	2009	PE	8,000					8,000
2010	2010	CONS		5,000				5,000
2010	2010	CE		25,000				25,000

Route Summary

Indian Reservation Roads Program
Project Detail Report
(Single CSTIP version)

Single Project	No
Location	*-**-***
FFS	F31

CSTIP Type	TIP
Approved Date	

CS Entity

N00780 - Navajo Region Hdqtrs	FY 2009 ($)	FY 2010 ($)	FY 2011 ($)	FY 2012 ($)	FY 2013 ($)	Total ($)
# of CSTIPS 1	57,029,791	61,659,436	52,441,006	3,573,000	12,095,000	186,798,233

CSTIP

Program Class Code F31	FY 2009 ($)	FY 2010 ($)	FY 2011 ($)	FY 2012 ($)	FY 2013 ($)	Total ($)
# of Projects 138	57,029,791	61,659,436	52,441,006	3,573,000	12,095,000	186,798,233

Project Identification

Region	N - Navajo		
Agency	N35 - Chinle		
Reservation	N35780 - Navajo (Chinle)		
Entity	N00780 - Navajo Region Hdqtrs		
State	04 - Arizona		
County	017 - Navajo		
FFS	F31	Length (mi)	17
PCAS	N3525400	Project ID	25400
Project Name	N4(4-3)/N810(1)2&4 PW TO BC WASH		
Project Type	RECONS		
Work Type	7 - Bituminous Mat 2" Thick or More		
Total ($)	13,608,939	Designation	R
Description	TBD		
Remark	TBD		

Work Item Summary

	FY 2009 ($)	FY 2010 ($)	FY 2011 ($)	FY 2012 ($)	FY 2013 ($)	Total ($)
03 PROJECT PLANNI	1,000	0	0	0	0	1,000
04 SURVEY	5,000	0	0	0	0	5,000
05 DESIGN	10,000	25,000	0	0	0	35,000
06 ENVIRONMENTAL	5,000	5,000	0	0	0	10,000
07 ARCHEOLOGY	2,000	2,000	0	0	0	4,000
08 RIGHTS-OF-WAY	0	5,000	0	0	0	5,000
09 GRADE & DRAIN	6,998,939	100,000	0	0	0	7,098,939
11 PAVEMENT	5,000,000	100,000	0	0	0	5,100,000
12 BRIDGES/STRUCT	0	1,200,000	0	0	0	1,200,000
14 CONSTRUCTION I	0	150,000	0	0	0	150,000
	12,021,939	1,587,000	0	0	0	13,608,939

Phase Summary

Start	Stop		FY 2009 ($)	FY 2010 ($)	FY 2011 ($)	FY 2012 ($)	FY 2013 ($)	Total ($)
2009	2010	PE	23,000	37,000				60,000
2009	2010	CONS	11,998,939	1,400,000				13,398,939
2010	2010	CE		150,000				150,000

Route Summary

Route #	Start Section	End Section	Termini From	Termini To	Length (mi)
0004	60	80	mp11.3	mp 18.6	8.5

Section #	Class	CN	Owner	SCI	Old Surface	C Dist	State	County	Structure #	Struc Len (ft)
60	2	1	1			01	04 - Arizona	017 - Navajo	N542	100
70	2	1	1	0	4	01	04 - Arizona	017 - Navajo		
73	2	1	1	0	4	01	04 - Arizona	017 - Navajo		
76	2	1	1	0	4	01	04 - Arizona	017 - Navajo		
80	2	1	1			01	04 - Arizona	017 - Navajo	N541	100

Route #	Start Section	End Section	Termini From	Termini To	Length (mi)
0810	10	810	mp0	mp0.3	8.5

Section #	Class	CN	Owner	SCI	Old Surface	C Dist	State	County	Structure #	Struc Len (ft)
10	3	1	1	0	1	01	04 - Arizona	001 - Apache		
20	3	1	1	0	1	01	04 - Arizona	001 - Apache		
810	3	2	2	0	4	01	04 - Arizona	001 - Apache		

Indian Reservation Roads Program
Project Detail Report
(Single CSTIP version)

Single Project	No
Location	*-**-***
FFS	F31

CSTIP Type	TIP
Approved Date	

CS Entity

N00780 - Navajo Region Hdqtrs	FY 2009 ($)	FY 2010 ($)	FY 2011 ($)	FY 2012 ($)	FY 2013 ($)	Total ($)
# of CSTIPS 1	57,029,791	61,659,436	52,441,006	3,573,000	12,095,000	186,798,233

CSTIP

Program Class Code F31	FY 2009 ($)	FY 2010 ($)	FY 2011 ($)	FY 2012 ($)	FY 2013 ($)	Total ($)
# of Projects 138	57,029,791	61,659,436	52,441,006	3,573,000	12,095,000	186,798,233

Project Identification

Region	N - Navajo
Agency	N35 - Chinle
Reservation	N35780 - Navajo (Chinle)
Entity	N00780 - Navajo Region Hdqtrs
State	- ---
County	- ----
FFS	F31
Length (mi)	11.3
PCAS	N3524400
Project ID	24400
Project Name	N4(5)/N80312&4
Project Type	RECONS
Work Type	6 - Bituminous Mat Less Than 2" Thick
Total ($)	500,000
Designation	R
Description	pinion to hardrocks Hopi res line reconstruction
Remark	

Work Item Summary

	FY 2009 ($)	FY 2010 ($)	FY 2011 ($)	FY 2012 ($)	FY 2013 ($)	Total ($)
04 SURVEY	250,000	0	0	0	0	250,000
05 DESIGN	250,000	0	0	0	0	250,000
	500,000	0	0	0	0	500,000

Phase Summary

Start	Stop		FY 2009 ($)	FY 2010 ($)	FY 2011 ($)	FY 2012 ($)	FY 2013 ($)	Total ($)
2009	2009	PE	500,000					500,000

Route Summary

Route #	Start Section	End Section	Termini From	Termini To	Length (mi)
0004	20	25	mp 0	mp 1.3	1.3

Section #	Class	CN	Owner	SCI	Old Surface	C Dist	State	County	Structure #	Struc Len (ft)
20	2	1	1	0	1	01	04 - Arizona	017 - Navajo		
25	2	1	1	0	1	04	04 - Arizona	017 - Navajo		

Route #	Start Section	End Section	Termini From	Termini To	Length (mi)
8031	90	105	mp 13.0	mp23	10

Section #	Class	CN	Owner	SCI	Old Surface	C Dist	State	County	Structure #	Struc Len (ft)
90	4	1	1	0	1	01	04 - Arizona	017 - Navajo		
100	4	1	1	0	1	01	04 - Arizona	017 - Navajo		
105	4	1	1	0	1	01	04 - Arizona	017 - Navajo		

Indian Reservation Roads Program
Project Detail Report
(Single CSTIP version)

Single Project	No
Location	*-**-***
FFS	F31

CSTIP Type	TIP
Approved Date	

CS Entity

N00780 - Navajo Region Hdqtrs	FY 2009 ($)	FY 2010 ($)	FY 2011 ($)	FY 2012 ($)	FY 2013 ($)	Total ($)
# of CSTIPS 1	57,029,791	61,659,436	52,441,006	3,573,000	12,095,000	186,798,233

CSTIP

Program Class Code F31	FY 2009 ($)	FY 2010 ($)	FY 2011 ($)	FY 2012 ($)	FY 2013 ($)	Total ($)
# of Projects 138	57,029,791	61,659,436	52,441,006	3,573,000	12,095,000	186,798,233

Project Identification

Region	N - Navajo
Agency	N48 - Niip
Reservation	N48780 - Navajo (Niip)
Entity	N00780 - Navajo Region Hdqtrs
State	35 - New Mexico
County	045 - San Juan
FFS	F31
PCAS	N4863700
Length (mi)	
Project ID	63700
Project Name	**N4000 BLK VIII CHIP SEAL**
Project Type	SEALING
Work Type	S4 - Chip Seal
Total ($)	5,000
Designation	R
Description	TBD
Remark	TBD

Work Item Summary

	FY 2009 ($)	FY 2010 ($)	FY 2011 ($)	FY 2012 ($)	FY 2013 ($)	Total ($)
04 SURVEY	0	5,000	0	0	0	5,000
	0	5,000	0	0	0	5,000

Phase Summary

Start	Stop		FY 2009 ($)	FY 2010 ($)	FY 2011 ($)	FY 2012 ($)	FY 2013 ($)	Total ($)
2010	2010	PE		5,000				5,000

Route Summary

Indian Reservation Roads Program
Project Detail Report
(Single CSTIP version)

Single Project	No
Location	*-**-***
FFS	F31

CSTIP Type	TIP
Approved Date	

CS Entity

N00780 - Navajo Region Hdqtrs	FY 2009 ($)	FY 2010 ($)	FY 2011 ($)	FY 2012 ($)	FY 2013 ($)	Total ($)
# of CSTIPS 1	57,029,791	61,659,436	52,441,006	3,573,000	12,095,000	186,798,233

CSTIP

Program Class Code F31	FY 2009 ($)	FY 2010 ($)	FY 2011 ($)	FY 2012 ($)	FY 2013 ($)	Total ($)
# of Projects 138	57,029,791	61,659,436	52,441,006	3,573,000	12,095,000	186,798,233

Project Identification

Region	N - Navajo		
Agency	N48 - Niip		
Reservation	N48796 - Navajo Off Res Lands (Niip)		
Entity	N00780 - Navajo Region Hdqtrs		
State	35 - New Mexico		
County	045 - San Juan		
FFS	F31	Length (mi)	3.2
PCAS	N4884500	Project ID	84500
Project Name	N4017(1-1)2&4		
Project Type	RECONS		
Work Type	6 - Bituminous Mat Less Than 2" Thick		
Total ($)	360,100	Designation	R
Description	TBD		
Remark	TBD		

Work Item Summary

	FY 2009 ($)	FY 2010 ($)	FY 2011 ($)	FY 2012 ($)	FY 2013 ($)	Total ($)
05 DESIGN	5,000	1,000	0	0	0	6,000
06 ENVIRONMENTAL	1,000	5,000	0	0	0	6,000
11 PAVEMENT	323,100	5,000	0	0	0	328,100
14 CONSTRUCTION I	0	20,000	0	0	0	20,000
	329,100	31,000	0	0	0	360,100

Phase Summary

Start	Stop		FY 2009 ($)	FY 2010 ($)	FY 2011 ($)	FY 2012 ($)	FY 2013 ($)	Total ($)
2009	2010	PE	6,000	6,000				12,000
2009	2010	CONS	323,100	5,000				328,100
2010	2010	CE		20,000				20,000

Route Summary

Route #	Start Section	End Section	Termini From	Termini To	Length (mi)
4017	10	15	MP 0	MP 3.2	3.2

Section #	Class	CN	Owner	SCI	Old Surface	C Dist	State	County	Structure #	Struc Len (ft)
10	4	1	1	45	4	03	35 - New Mexico	045 - San Juan		
15	4	1	1	45	4	03	35 - New Mexico	045 - San Juan		

Indian Reservation Roads Program
Project Detail Report
(Single CSTIP version)

Single Project	No
Location	*-**-***
FFS	F31

CSTIP Type	TIP
Approved Date	

CS Entity

N00780 - Navajo Region Hdqtrs	FY 2009 ($)	FY 2010 ($)	FY 2011 ($)	FY 2012 ($)	FY 2013 ($)	Total ($)
# of CSTIPS 1	57,029,791	61,659,436	52,441,006	3,573,000	12,095,000	186,798,233

CSTIP

Program Class Code F31	FY 2009 ($)	FY 2010 ($)	FY 2011 ($)	FY 2012 ($)	FY 2013 ($)	Total ($)
# of Projects 138	57,029,791	61,659,436	52,441,006	3,573,000	12,095,000	186,798,233

Project Identification

Region	N - Navajo
Agency	N48 - Niip
Reservation	N48796 - Navajo Off Res Lands (Niip)
Entity	N00780 - Navajo Region Hdqtrs
State	35 - New Mexico
County	045 - San Juan
FFS	F31
PCAS	N4884400
Project Name	N4049/N4126/N4131(1)2&4 BLK IX
Project Type	NEWCON
Work Type	7 - Bituminous Mat 2" Thick or More
Total ($)	1,000
Length (mi)	
Project ID	84400
Designation	R
Description	TBD
Remark	TBD

Work Item Summary

	FY 2009 ($)	FY 2010 ($)	FY 2011 ($)	FY 2012 ($)	FY 2013 ($)	Total ($)
03 PROJECT PLANNI	0	0	1,000	0	0	1,000
	0	0	1,000	0	0	1,000

Phase Summary

Start	Stop		FY 2009 ($)	FY 2010 ($)	FY 2011 ($)	FY 2012 ($)	FY 2013 ($)	Total ($)
2011	2011	PE			1,000			1,000

Route Summary

Indian Reservation Roads Program
Project Detail Report
(Single CSTIP version)

Single Project	No
Location	*-**-***
FFS	F31

CSTIP Type	TIP
Approved Date	

CS Entity

N00780 - Navajo Region Hdqtrs	FY 2009 ($)	FY 2010 ($)	FY 2011 ($)	FY 2012 ($)	FY 2013 ($)	Total ($)
# of CSTIPS 1	57,029,791	61,659,436	52,441,006	3,573,000	12,095,000	186,798,233

CSTIP

Program Class Code F31	FY 2009 ($)	FY 2010 ($)	FY 2011 ($)	FY 2012 ($)	FY 2013 ($)	Total ($)
# of Projects 138	57,029,791	61,659,436	52,441,006	3,573,000	12,095,000	186,798,233

Project Identification

Region	N - Navajo
Agency	N48 - Niip
Reservation	N48796 - Navajo Off Res Lands (Niip)
Entity	N00780 - Navajo Region Hdqtrs
State	35 - New Mexico
County	045 - San Juan
FFS	F31
PCAS	N4884300
Project Name	**N4134(1) N4145(1)2&4 BLK 9**
Project Type	NEWCON
Work Type	6 - Bituminous Mat Less Than 2" Thick
Total ($)	4,000
Length (mi)	
Project ID	84300
Designation	R
Description	TBD
Remark	TBD

Work Item Summary

	FY 2009 ($)	FY 2010 ($)	FY 2011 ($)	FY 2012 ($)	FY 2013 ($)	Total ($)
03 PROJECT PLANNI	1,000	1,000	0	0	0	2,000
04 SURVEY	0	2,000	0	0	0	2,000
	1,000	3,000	0	0	0	4,000

Phase Summary

Start	Stop		FY 2009 ($)	FY 2010 ($)	FY 2011 ($)	FY 2012 ($)	FY 2013 ($)	Total ($)
2009	2010	PE	1,000	3,000				4,000

Route Summary

Indian Reservation Roads Program
Project Detail Report
(Single CSTIP version)

Single Project	No
Location	*-**-***
FFS	F31

CSTIP Type	TIP
Approved Date	

CS Entity

N00780 - Navajo Region Hdqtrs	FY 2009 ($)	FY 2010 ($)	FY 2011 ($)	FY 2012 ($)	FY 2013 ($)	Total ($)
# of CSTIPS 1	57,029,791	61,659,436	52,441,006	3,573,000	12,095,000	186,798,233

CSTIP

Program Class Code F31	FY 2009 ($)	FY 2010 ($)	FY 2011 ($)	FY 2012 ($)	FY 2013 ($)	Total ($)
# of Projects 138	57,029,791	61,659,436	52,441,006	3,573,000	12,095,000	186,798,233

Project Identification

Region	N - Navajo
Agency	N48 - Niip
Reservation	N48796 - Navajo Off Res Lands (Niip)
Entity	N00780 - Navajo Region Hdqtrs
State	35 - New Mexico
County	045 - San Juan
FFS	F31
Length (mi)	3.3
PCAS	N4884200
Project ID	84200
Project Name	N4162(1)2&4
Project Type	NEWCON
Work Type	6 - Bituminous Mat Less Than 2" Thick
Total ($)	7,000
Designation	R
Description	TBD
Remark	TBD

Work Item Summary

	FY 2009 ($)	FY 2010 ($)	FY 2011 ($)	FY 2012 ($)	FY 2013 ($)	Total ($)
03 PROJECT PLANNI	0	1,000	0	0	0	1,000
04 SURVEY	0	5,000	0	0	0	5,000
06 ENVIRONMENTAL	0	1,000	0	0	0	1,000
	0	7,000	0	0	0	7,000

Phase Summary

Start	Stop		FY 2009 ($)	FY 2010 ($)	FY 2011 ($)	FY 2012 ($)	FY 2013 ($)	Total ($)
2010	2010	PE		7,000				7,000

Route Summary

Route #	Start Section	End Section	Termini From	Termini To	Length (mi)
4162	10	10	MP 0	MP 3.3	3.3

Section #	Class	CN	Owner	SCI	Old Surface	C Dist	State	County	Structure #	Struc Len (ft)
10	4	4	1			03	35 - New Mexico	045 - San Juan		

Indian Reservation Roads Program

Project Detail Report

(Single CSTIP version)

Single Project	No
Location	*-**-***
FFS	F31

CSTIP Type	TIP
Approved Date	

CS Entity

N00780 - Navajo Region Hdqtrs

# of CSTIPS 1

FY 2009 ($)	FY 2010 ($)	FY 2011 ($)	FY 2012 ($)	FY 2013 ($)	Total ($)
57,029,791	61,659,436	52,441,006	3,573,000	12,095,000	186,798,233

CSTIP

Program Class Code F31

# of Projects 138

FY 2009 ($)	FY 2010 ($)	FY 2011 ($)	FY 2012 ($)	FY 2013 ($)	Total ($)
57,029,791	61,659,436	52,441,006	3,573,000	12,095,000	186,798,233

Project Identification

Region	N - Navajo
Agency	N33 - Western Navajo
Reservation	N33780 - Navajo (Western Navajo)
Entity	N00780 - Navajo Region Hdqtrs
State	49 - Utah
County	037 - San Juan
FFS	F31
Length (mi)	15.6
PCAS	N3320200
Project ID	20200
Project Name	**N42(1-1)2&4 OLJETHO NORTH REHAB**
Project Type	RECONS
Work Type	7 - Bituminous Mat 2" Thick or More
Total ($)	27,000
Designation	R
Description	TBD
Remark	TBD

Work Item Summary

	FY 2009 ($)	FY 2010 ($)	FY 2011 ($)	FY 2012 ($)	FY 2013 ($)	Total ($)
03 PROJECT PLANNI	0	1,000	0	0	0	1,000
04 SURVEY	0	10,000	5,000	0	0	15,000
05 DESIGN	0	0	0	0	5,000	5,000
08 RIGHTS-OF-WAY	0	3,000	3,000	0	0	6,000
	0	14,000	8,000	0	5,000	27,000

Phase Summary

Start	Stop		FY 2009 ($)	FY 2010 ($)	FY 2011 ($)	FY 2012 ($)	FY 2013 ($)	Total ($)
2010	2013	PE		14,000	8,000		5,000	27,000

Route Summary

Route #	Start Section	End Section	Termini From	Termini To	Length (mi)
0042	30	60	MP 0	MP 14.4	15.6

Section #	Class	CN	Owner	SCI	Old Surface	C Dist	State	County	Structure #	Struc Len (ft)
30	4	1	1	0	4	02	49 - Utah	037 - San Juan		
36	4	1	1	0	4	02	49 - Utah	037 - San Juan		
38	4	1	1	0	4	02	49 - Utah	037 - San Juan		
40	4	1	1	0	4	02	49 - Utah	037 - San Juan		
50	4	1	1	60	4	02	49 - Utah	037 - San Juan		
60	4	1	1	60	4	01	04 - Arizona	017 - Navajo		

Indian Reservation Roads Program
Project Detail Report
(Single CSTIP version)

Single Project	No
Location	*-**-***
FFS	F31

CSTIP Type	TIP
Approved Date	

CS Entity

N00780 - Navajo Region Hdqtrs	FY 2009 ($)	FY 2010 ($)	FY 2011 ($)	FY 2012 ($)	FY 2013 ($)	Total ($)
# of CSTIPS 1	57,029,791	61,659,436	52,441,006	3,573,000	12,095,000	186,798,233

CSTIP

Program Class Code F31	FY 2009 ($)	FY 2010 ($)	FY 2011 ($)	FY 2012 ($)	FY 2013 ($)	Total ($)
# of Projects 138	57,029,791	61,659,436	52,441,006	3,573,000	12,095,000	186,798,233

Project Identification

Region	N - Navajo
Agency	N33 - Western Navajo
Reservation	N33780 - Navajo (Western Navajo)
Entity	N00780 - Navajo Region Hdqtrs
State	04 - Arizona
County	001 - Apache
FFS	F31
Length (mi)	4.2
PCAS	N3364800
Project ID	64800
Project Name	N42(1-1)4 CHIP SEAL
Project Type	SEALING
Work Type	S4 - Chip Seal
Total ($)	647,000
Designation	R
Description	TBD
Remark	TBD

Work Item Summary

	FY 2009 ($)	FY 2010 ($)	FY 2011 ($)	FY 2012 ($)	FY 2013 ($)	Total ($)
04 SURVEY	2,000	2,000	5,000	0	0	9,000
05 DESIGN	3,000	5,000	5,000	0	0	13,000
06 ENVIRONMENTAL	2,000	1,000	0	0	0	3,000
08 RIGHTS-OF-WAY	1,000	1,000	0	0	0	2,000
11 PAVEMENT	0	0	0	600,000	0	600,000
14 CONSTRUCTION I	0	0	0	20,000	0	20,000
	8,000	9,000	10,000	620,000	0	647,000

Phase Summary

Start	Stop		FY 2009 ($)	FY 2010 ($)	FY 2011 ($)	FY 2012 ($)	FY 2013 ($)	Total ($)
2009	2011	PE	8,000	9,000	10,000			27,000
2012	2012	CONS				600,000		600,000
2012	2012	CE				20,000		20,000

Route Summary

Route #	Start Section	End Section	Termini From	Termini To	Length (mi)
0042	10	20	MP 0.0	MP 3.7	4.2

Section #	Class	CN	Owner	SCI	Old Surface	C Dist	State	County	Structure #	Struc Len (ft)
10	4	1	1	0	1	01	04 - Arizona	017 - Navajo		
20	4	1	1	0	1	02	49 - Utah	037 - San Juan		

Indian Reservation Roads Program
Project Detail Report
(Single CSTIP version)

Single Project	No
Location	*-**-***
FFS	F31

CSTIP Type	TIP
Approved Date	

CS Entity

N00780 - Navajo Region Hdqtrs	FY 2009 ($)	FY 2010 ($)	FY 2011 ($)	FY 2012 ($)	FY 2013 ($)	Total ($)
# of CSTIPS 1	57,029,791	61,659,436	52,441,006	3,573,000	12,095,000	186,798,233

CSTIP

Program Class Code F31	FY 2009 ($)	FY 2010 ($)	FY 2011 ($)	FY 2012 ($)	FY 2013 ($)	Total ($)
# of Projects 138	57,029,791	61,659,436	52,441,006	3,573,000	12,095,000	186,798,233

Project Identification

Region	N - Navajo
Agency	N33 - Western Navajo
Reservation	N33780 - Navajo (Western Navajo)
Entity	N00780 - Navajo Region Hdqtrs
State	49 - Utah
County	037 - San Juan
FFS	F31
Length (mi)	4.2
PCAS	N3384100
Project ID	84100
Project Name	N421(1)2&4 OLJEDITOH CHP ACC
Project Type	RECONS
Work Type	7 - Bituminous Mat 2" Thick or More
Total ($)	12,000
Designation	R
Description	TBD
Remark	TBD

Work Item Summary

	FY 2009 ($)	FY 2010 ($)	FY 2011 ($)	FY 2012 ($)	FY 2013 ($)	Total ($)
03 PROJECT PLANNI	0	2,000	0	0	0	2,000
04 SURVEY	0	5,000	0	0	0	5,000
08 RIGHTS-OF-WAY	0	5,000	0	0	0	5,000
	0	12,000	0	0	0	12,000

Phase Summary

Start	Stop		FY 2009 ($)	FY 2010 ($)	FY 2011 ($)	FY 2012 ($)	FY 2013 ($)	Total ($)
2010	2010	PE		12,000				12,000

Route Summary

Route #	Start Section	End Section	Termini From	Termini To	Length (mi)
0042	10	20	MP 0	MP 2.0	4.2

Section #	Class	CN	Owner	SCI	Old Surface	C Dist	State	County	Structure #	Struc Len (ft)
10	4	1	1	0	1	01	04 - Arizona	017 - Navajo		
20	4	1	1	0	1	02	49 - Utah	037 - San Juan		

Indian Reservation Roads Program
Project Detail Report
(Single CSTIP version)

Single Project	No
Location	*-**-***
FFS	F31

CSTIP Type	TIP
Approved Date	

CS Entity

N00780 - Navajo Region Hdqtrs

# of CSTIPS	FY 2009 ($)	FY 2010 ($)	FY 2011 ($)	FY 2012 ($)	FY 2013 ($)	Total ($)
1	57,029,791	61,659,436	52,441,006	3,573,000	12,095,000	186,798,233

CSTIP

Program Class Code F31

# of Projects	FY 2009 ($)	FY 2010 ($)	FY 2011 ($)	FY 2012 ($)	FY 2013 ($)	Total ($)
138	57,029,791	61,659,436	52,441,006	3,573,000	12,095,000	186,798,233

Project Identification

Region	N - Navajo
Agency	N34 - Eastern Navajo
Reservation	N34796 - Navajo Off Res Lands
Entity	N00780 - Navajo Region Hdqtrs
State	35 - New Mexico
County	045 - San Juan
FFS	F31
Length (mi)	4.4
PCAS	N3429200
Project ID	29200
Project Name	N46(1)1,2&4 PUEBLO PINTADO SCHOOL AC
Project Type	RECONS
Work Type	7 - Bituminous Mat 2" Thick or More
Total ($)	5,505,000
Designation	R
Description	TBD
Remark	TBD

Work Item Summary

	FY 2009 ($)	FY 2010 ($)	FY 2011 ($)	FY 2012 ($)	FY 2013 ($)	Total ($)
05 DESIGN	15,000	5,000	0	0	0	20,000
06 ENVIRONMENTAL	2,000	3,000	0	0	0	5,000
08 RIGHTS-OF-WAY	20,000	5,000	0	0	0	25,000
09 GRADE & DRAIN	2,500,000	10,000	0	0	0	2,510,000
11 PAVEMENT	2,000,000	10,000	0	0	0	2,010,000
12 BRIDGES/STRUCT	850,000	10,000	0	0	0	860,000
14 CONSTRUCTION I	0	75,000	0	0	0	75,000
	5,387,000	118,000	0	0	0	5,505,000

Phase Summary

Start	Stop		FY 2009 ($)	FY 2010 ($)	FY 2011 ($)	FY 2012 ($)	FY 2013 ($)	Total ($)
2009	2010	PE	37,000	13,000				50,000
2009	2010	CONS	5,350,000	30,000				5,380,000
2010	2010	CE		75,000				75,000

Route Summary

Route #	Start Section	End Section	Termini From	Termini To	Length (mi)
0046	10	15	MP 0	MP 1.5	4.4

Section #	Class	CN	Owner	SCI	Old Surface	C Dist	State	County	Structure #	Struc Len (ft)
10	4	1	1	0	1	03	35 - New Mexico	031 - Mckinley		
15	4	1	1	0	1	03	35 - New Mexico	031 - Mckinley		

Indian Reservation Roads Program
Project Detail Report
(Single CSTIP version)

Single Project	No
Location	*-**-***
FFS	F31

CSTIP Type	TIP
Approved Date	

CS Entity

N00780 - Navajo Region Hdqtrs	FY 2009 ($)	FY 2010 ($)	FY 2011 ($)	FY 2012 ($)	FY 2013 ($)	Total ($)
# of CSTIPS 1	57,029,791	61,659,436	52,441,006	3,573,000	12,095,000	186,798,233

CSTIP

Program Class Code F31	FY 2009 ($)	FY 2010 ($)	FY 2011 ($)	FY 2012 ($)	FY 2013 ($)	Total ($)
# of Projects 138	57,029,791	61,659,436	52,441,006	3,573,000	12,095,000	186,798,233

Project Identification

Region	N - Navajo
Agency	N34 - Eastern Navajo
Reservation	N34796 - Navajo Off Res Lands
Entity	N00780 - Navajo Region Hdqtrs
State	35 - New Mexico
County	045 - San Juan
FFS	F31
Length (mi)	14.7
PCAS	N3429300
Project ID	29300
Project Name	N46(2)2&4
Project Type	REHAB
Work Type	7 - Bituminous Mat 2" Thick or More
Total ($)	46,000
Designation	R
Description	TBD
Remark	TBD

Work Item Summary

	FY 2009 ($)	FY 2010 ($)	FY 2011 ($)	FY 2012 ($)	FY 2013 ($)	Total ($)
03 PROJECT PLANNI	0	5,000	5,000	0	0	10,000
04 SURVEY	0	15,000	15,000	0	0	30,000
08 RIGHTS-OF-WAY	0	3,000	3,000	0	0	6,000
	0	23,000	23,000	0	0	46,000

Phase Summary

Start	Stop		FY 2009 ($)	FY 2010 ($)	FY 2011 ($)	FY 2012 ($)	FY 2013 ($)	Total ($)
2010	2011	PE		23,000	23,000			46,000

Route Summary

Route #	Start Section	End Section	Termini From	Termini To	Length (mi)
0046	15	30	MP 1.5	MP 15.1	14.7

Section #	Class	CN	Owner	SCI	Old Surface	C Dist	State	County	Structure #	Struc Len (ft)
15	4	1	1	0	1	03	35 - New Mexico	031 - Mckinley		
20	4	1	1	0	1	03	35 - New Mexico	043 - Sandoval		
25	4	1	1	0	1	03	35 - New Mexico	043 - Sandoval		
30	4	1	1	0	1	03	35 - New Mexico	043 - Sandoval		

Indian Reservation Roads Program
Project Detail Report
(Single CSTIP version)

Single Project	No
Location	*-**-***
FFS	F31

CSTIP Type	TIP
Approved Date	

CS Entity

N00780 - Navajo Region Hdqtrs	FY 2009 ($)	FY 2010 ($)	FY 2011 ($)	FY 2012 ($)	FY 2013 ($)	Total ($)
# of CSTIPS 1	57,029,791	61,659,436	52,441,006	3,573,000	12,095,000	186,798,233

CSTIP

Program Class Code F31	FY 2009 ($)	FY 2010 ($)	FY 2011 ($)	FY 2012 ($)	FY 2013 ($)	Total ($)
# of Projects 138	57,029,791	61,659,436	52,441,006	3,573,000	12,095,000	186,798,233

Project Identification

Region	N - Navajo
Agency	N34 - Eastern Navajo
Reservation	N34796 - Navajo Off Res Lands
Entity	N00780 - Navajo Region Hdqtrs
State	35 - New Mexico
County	045 - San Juan
FFS	F31
Length (mi)	8.8
PCAS	N3429400
Project ID	29400
Project Name	N46(3)2&4
Project Type	REHAB
Work Type	7 - Bituminous Mat 2" Thick or More
Total ($)	15,000
Designation	R
Description	TBD
Remark	TBD

Work Item Summary

	FY 2009 ($)	FY 2010 ($)	FY 2011 ($)	FY 2012 ($)	FY 2013 ($)	Total ($)
03 PROJECT PLANNI	0	5,000	0	0	0	5,000
04 SURVEY	0	5,000	0	0	0	5,000
08 RIGHTS-OF-WAY	0	5,000	0	0	0	5,000
	0	15,000	0	0	0	15,000

Phase Summary

Start	Stop		FY 2009 ($)	FY 2010 ($)	FY 2011 ($)	FY 2012 ($)	FY 2013 ($)	Total ($)
2010	2010	PE		15,000				15,000

Route Summary

Route #	Start Section	End Section	Termini From	Termini To	Length (mi)
0046	30	45	MP 15.1	MP 22.7	8.8

Section #	Class	CN	Owner	SCI	Old Surface	C Dist	State	County	Structure #	Struc Len (ft)
30	4	1	1	0	1	03	35 - New Mexico	043 - Sandoval		
40	4	1	1	0	1	03	35 - New Mexico	043 - Sandoval		
45	4	1	1	0	1	03	35 - New Mexico	043 - Sandoval		

Indian Reservation Roads Program
Project Detail Report
(Single CSTIP version)

Single Project	No
Location	*-**-***
FFS	F31

CSTIP Type	TIP
Approved Date	

CS Entity

N00780 - Navajo Region Hdqtrs	FY 2009 ($)	FY 2010 ($)	FY 2011 ($)	FY 2012 ($)	FY 2013 ($)	Total ($)
# of CSTIPS 1	57,029,791	61,659,436	52,441,006	3,573,000	12,095,000	186,798,233

CSTIP

Program Class Code F31	FY 2009 ($)	FY 2010 ($)	FY 2011 ($)	FY 2012 ($)	FY 2013 ($)	Total ($)
# of Projects 138	57,029,791	61,659,436	52,441,006	3,573,000	12,095,000	186,798,233

Project Identification

Region	N - Navajo		
Agency	N34 - Eastern Navajo		
Reservation	N34796 - Navajo Off Res Lands		
Entity	N00780 - Navajo Region Hdqtrs		
State	35 - New Mexico		
County	045 - San Juan		
FFS	F31	Length (mi)	8.9
PCAS	N3429500	Project ID	29500
Project Name	N46(4)2&4		
Project Type	REHAB		
Work Type	7 - Bituminous Mat 2" Thick or More		
Total ($)	8,000	Designation	R
Description	TBD		
Remark	TBD		

Work Item Summary

	FY 2009 ($)	FY 2010 ($)	FY 2011 ($)	FY 2012 ($)	FY 2013 ($)	Total ($)
03 PROJECT PLANNI	0	3,000	0	0	0	3,000
04 SURVEY	0	5,000	0	0	0	5,000
	0	8,000	0	0	0	8,000

Phase Summary

Start	Stop		FY 2009 ($)	FY 2010 ($)	FY 2011 ($)	FY 2012 ($)	FY 2013 ($)	Total ($)
2010	2010	PE		8,000				8,000

Route Summary

Route #	Start Section	End Section	Termini From	Termini To	Length (mi)
0046	810	820	MP 22.7	MP28.0	8.9

Section #	Class	CN	Owner	SCI	Old Surface	C Dist	State	County	Structure #	Struc Len (ft)
810		2	5		1		35 - New Mexico	031 - Mckinley		
820	5	2	5	0	9	02	35 - New Mexico	031 - Mckinley		

Indian Reservation Roads Program
Project Detail Report
(Single CSTIP version)

Single Project	No
Location	*-**-***
FFS	F31

CSTIP Type	TIP
Approved Date	

CS Entity

N00780 - Navajo Region Hdqtrs	FY 2009 ($)	FY 2010 ($)	FY 2011 ($)	FY 2012 ($)	FY 2013 ($)	Total ($)
# of CSTIPS 1	57,029,791	61,659,436	52,441,006	3,573,000	12,095,000	186,798,233

CSTIP

Program Class Code F31	FY 2009 ($)	FY 2010 ($)	FY 2011 ($)	FY 2012 ($)	FY 2013 ($)	Total ($)
# of Projects 138	57,029,791	61,659,436	52,441,006	3,573,000	12,095,000	186,798,233

Project Identification

Region	N - Navajo		
Agency	N34 - Eastern Navajo		
Reservation	N34796 - Navajo Off Res Lands		
Entity	N00780 - Navajo Region Hdqtrs		
State	35 - New Mexico		
County	031 - Mckinley		
FFS	F31	Length (mi)	103
PCAS	N3470100	Project ID	70100
Project Name	N471(1)1&2 TINIAN MISSION BRG N472		
Project Type	BRIDGE		
Work Type	SD - Structurally Deficient for 903 IRRBP Project		
Total ($)	956,178	Designation	B
Description	TBD		
Remark	TBD		

Work Item Summary

	FY 2009 ($)	FY 2010 ($)	FY 2011 ($)	FY 2012 ($)	FY 2013 ($)	Total ($)
05 DESIGN	5,000	5,000	0	0	0	10,000
09 GRADE & DRAIN	831,178	25,000	0	0	0	856,178
10 GRAVEL	0	10,000	0	0	0	10,000
14 CONSTRUCTION I	5,000	75,000	0	0	0	80,000
	841,178	115,000	0	0	0	956,178

Phase Summary

Start	Stop		FY 2009 ($)	FY 2010 ($)	FY 2011 ($)	FY 2012 ($)	FY 2013 ($)	Total ($)
2009	2010	PE	5,000	5,000				10,000
2009	2010	CONS	831,178	35,000				866,178
2009	2010	CE	5,000	75,000				80,000

Route Summary

Route #	Start Section	End Section	Termini From	Termini To	Length (mi)
0471	20	20	MP 2.0	MP 2.1	103

Section #	Class	CN	Owner	SCI	Old Surface	C Dist	State	County	Structure #	Struc Len (ft)
20	4	1	1			03	35 - New Mexico	031 - Mckinley	N472	103

Indian Reservation Roads Program
Project Detail Report
(Single CSTIP version)

Single Project	No
Location	*-**-***
FFS	F31

CSTIP Type	TIP
Approved Date	

CS Entity

N00780 - Navajo Region Hdqtrs

# of CSTIPS	FY 2009 ($)	FY 2010 ($)	FY 2011 ($)	FY 2012 ($)	FY 2013 ($)	Total ($)
1	57,029,791	61,659,436	52,441,006	3,573,000	12,095,000	186,798,233

CSTIP

Program Class Code	# of Projects	FY 2009 ($)	FY 2010 ($)	FY 2011 ($)	FY 2012 ($)	FY 2013 ($)	Total ($)
F31	138	57,029,791	61,659,436	52,441,006	3,573,000	12,095,000	186,798,233

Project Identification

Region	N - Navajo
Agency	N34 - Eastern Navajo
Reservation	N34796 - Navajo Off Res Lands
Entity	N00780 - Navajo Region Hdqtrs
State	35 - New Mexico
County	039 - Rio Arriba
FFS	F31
Length (mi)	5.2
PCAS	N3446300
Project ID	46300
Project Name	N474(4)1,2&4 OJO ENCINO TO N46 W/NEW
Project Type	RECONS
Work Type	7 - Bituminous Mat 2" Thick or More
Total ($)	81,000
Designation	R
Description	TBD
Remark	TBD

Work Item Summary

	FY 2009 ($)	FY 2010 ($)	FY 2011 ($)	FY 2012 ($)	FY 2013 ($)	Total ($)
03 PROJECT PLANNI	3,000	0	0	0	0	3,000
04 SURVEY	0	5,000	0	0	0	5,000
05 DESIGN	15,000	25,000	0	0	0	40,000
06 ENVIRONMENTAL	3,000	5,000	0	0	0	8,000
07 ARCHEOLOGY	0	15,000	0	0	0	15,000
08 RIGHTS-OF-WAY	5,000	5,000	0	0	0	10,000
	26,000	55,000	0	0	0	81,000

Phase Summary

Start	Stop		FY 2009 ($)	FY 2010 ($)	FY 2011 ($)	FY 2012 ($)	FY 2013 ($)	Total ($)
2009	2010	PE	26,000	55,000				81,000

Route Summary

Route #	Start Section	End Section	Termini From	Termini To	Length (mi)
0474	30	40	MP 8.0	MP 13.4	5.2

Section #	Class	CN	Owner	SCI	Old Surface	C Dist	State	County	Structure #	Struc Len (ft)
30	2	1	1	70	4	03	35 - New Mexico	043 - Sandoval		
35	2	1	1	70	4	03	35 - New Mexico	043 - Sandoval		
40	2	1	1	70	4	03	35 - New Mexico	043 - Sandoval		

Indian Reservation Roads Program
Project Detail Report
(Single CSTIP version)

Single Project	No
Location	*-**-***
FFS	F31

CSTIP Type	TIP
Approved Date	

CS Entity

N00780 - Navajo Region Hdqtrs

# of CSTIPS	FY 2009 ($)	FY 2010 ($)	FY 2011 ($)	FY 2012 ($)	FY 2013 ($)	Total ($)
1	57,029,791	61,659,436	52,441,006	3,573,000	12,095,000	186,798,233

CSTIP

Program Class Code	# of Projects	FY 2009 ($)	FY 2010 ($)	FY 2011 ($)	FY 2012 ($)	FY 2013 ($)	Total ($)
F31	138	57,029,791	61,659,436	52,441,006	3,573,000	12,095,000	186,798,233

Project Identification

Region	N - Navajo
Agency	N32 - Shiprock
Reservation	N32780 - Navajo (Shiprock)
Entity	N00780 - Navajo Region Hdqtrs
State	35 - New Mexico
County	045 - San Juan
FFS	F31
Length (mi)	15.5
PCAS	N3249300
Project ID	49300
Project Name	N5(4)2&4 BURNHAM TO SR371
Project Type	RECONS
Work Type	7 - Bituminous Mat 2" Thick or More
Total ($)	423,000
Designation	R
Description	TBD
Remark	TBD

Work Item Summary

	FY 2009 ($)	FY 2010 ($)	FY 2011 ($)	FY 2012 ($)	FY 2013 ($)	Total ($)
03 PROJECT PLANNI	1,000	1,000	0	0	0	2,000
05 DESIGN	5,000	5,000	0	0	0	10,000
06 ENVIRONMENTAL	5,000	5,000	0	0	0	10,000
08 RIGHTS-OF-WAY	10,000	1,000	0	0	0	11,000
09 GRADE & DRAIN	0	25,000	0	0	0	25,000
11 PAVEMENT	0	25,000	0	0	0	25,000
14 CONSTRUCTION I	230,000	100,000	10,000	0	0	340,000
	251,000	162,000	10,000	0	0	423,000

Phase Summary

Start	Stop		FY 2009 ($)	FY 2010 ($)	FY 2011 ($)	FY 2012 ($)	FY 2013 ($)	Total ($)
2009	2010	PE	21,000	12,000				33,000
2010	2010	CONS		50,000				50,000
2009	2011	CE	230,000	100,000	10,000			340,000

Route Summary

Route #	Start Section	End Section	Termini From	Termini To	Length (mi)
0005	40	45	MP 20.35	MP30.65	15.5

Section #	Class	CN	Owner	SCI	Old Surface	C Dist	State	County	Structure #	Struc Len (ft)
40	4	1	1	86	5	03	35 - New Mexico	045 - San Juan		
45	4	1	1	0	1	03	35 - New Mexico	045 - San Juan		

Indian Reservation Roads Program
Project Detail Report
(Single CSTIP version)

Single Project	No
Location	*-**-***
FFS	F31

CSTIP Type	TIP
Approved Date	

CS Entity

N00780 - Navajo Region Hdqtrs	FY 2009 ($)	FY 2010 ($)	FY 2011 ($)	FY 2012 ($)	FY 2013 ($)	Total ($)
# of CSTIPS 1	57,029,791	61,659,436	52,441,006	3,573,000	12,095,000	186,798,233

CSTIP

Program Class Code F31	FY 2009 ($)	FY 2010 ($)	FY 2011 ($)	FY 2012 ($)	FY 2013 ($)	Total ($)
# of Projects 138	57,029,791	61,659,436	52,441,006	3,573,000	12,095,000	186,798,233

Project Identification

Region	N - Navajo		
Agency	N32 - Shiprock		
Reservation	N32780 - Navajo (Shiprock)		
Entity	N00780 - Navajo Region Hdqtrs		
State	35 - New Mexico		
County	045 - San Juan		
FFS	F31	Length (mi)	17.5
PCAS	N3249400	Project ID	49400
Project Name	N5000(2)2&4 N19 NORTH TO N34		
Project Type	RECONS		
Work Type	7 - Bituminous Mat 2" Thick or More		
Total ($)	463,059	Designation	R
Description	TBD		
Remark	TBD		

Work Item Summary

	FY 2009 ($)	FY 2010 ($)	FY 2011 ($)	FY 2012 ($)	FY 2013 ($)	Total ($)
05 DESIGN	5,000	0	0	0	0	5,000
06 ENVIRONMENTAL	5,000	0	0	0	0	5,000
08 RIGHTS-OF-WAY	5,000	0	0	0	0	5,000
09 GRADE & DRAIN	143,059	25,000	0	0	0	168,059
11 PAVEMENT	0	25,000	0	0	0	25,000
14 CONSTRUCTION I	230,000	25,000	0	0	0	255,000
	388,059	75,000	0	0	0	463,059

Phase Summary

Start	Stop		FY 2009 ($)	FY 2010 ($)	FY 2011 ($)	FY 2012 ($)	FY 2013 ($)	Total ($)
2009	2009	PE	15,000					15,000
2009	2010	CONS	143,059	50,000				193,059
2009	2010	CE	230,000	25,000				255,000

Route Summary

Route #	Start Section	End Section	Termini From	Termini To	Length (mi)
5000	10	100	MP 0.4	MP 11.8	17.5

Section #	Class	CN	Owner	SCI	Old Surface	C Dist	State	County	Structure #	Struc Len (ft)
10	4	1	1	0	1	03	35 - New Mexico	045 - San Juan		
20	4	1	1	0	1	03	35 - New Mexico	045 - San Juan		
30	4	1	1	0	1	03	35 - New Mexico	045 - San Juan		
35	11						49 - Utah	- ---49-		
40	4	1	1	54	4	03	35 - New Mexico	045 - San Juan		
50	4	1	1			03	35 - New Mexico	045 - San Juan	N249	87
60	4	1	1	54	4	03	35 - New Mexico	045 - San Juan		
70	4	1	1			03	35 - New Mexico	045 - San Juan	N250	25
80	4	1	1	54	4	03	35 - New Mexico	045 - San Juan		
90	4	1	1	0	1	03	35 - New Mexico	045 - San Juan		
100	4	1	1	0	1	03	35 - New Mexico	045 - San Juan		

Indian Reservation Roads Program
Project Detail Report
(Single CSTIP version)

Single Project	No
Location	*-**-***
FFS	F31

CSTIP Type	TIP
Approved Date	

CS Entity

N00780 - Navajo Region Hdqtrs	FY 2009 ($)	FY 2010 ($)	FY 2011 ($)	FY 2012 ($)	FY 2013 ($)	Total ($)
# of CSTIPS 1	57,029,791	61,659,436	52,441,006	3,573,000	12,095,000	186,798,233

CSTIP

Program Class Code F31	FY 2009 ($)	FY 2010 ($)	FY 2011 ($)	FY 2012 ($)	FY 2013 ($)	Total ($)
# of Projects 138	57,029,791	61,659,436	52,441,006	3,573,000	12,095,000	186,798,233

Project Identification

Region	N - Navajo
Agency	N32 - Shiprock
Reservation	N32780 - Navajo (Shiprock)
Entity	N00780 - Navajo Region Hdqtrs
State	35 - New Mexico
County	045 - San Juan
FFS	F31
Length (mi)	12.4
PCAS	N3242100
Project ID	42100
Project Name	N5001(1)1,2&4 TOADALINA N214/N241
Project Type	RECONS
Work Type	7 - Bituminous Mat 2" Thick or More
Total ($)	30,000
Designation	R
Description	TBD
Remark	TBD

Work Item Summary

	FY 2009 ($)	FY 2010 ($)	FY 2011 ($)	FY 2012 ($)	FY 2013 ($)	Total ($)
05 DESIGN	0	5,000	5,000	0	0	10,000
06 ENVIRONMENTAL	0	5,000	5,000	0	0	10,000
08 RIGHTS-OF-WAY	0	5,000	5,000	0	0	10,000
	0	15,000	15,000	0	0	30,000

Phase Summary

Start	Stop		FY 2009 ($)	FY 2010 ($)	FY 2011 ($)	FY 2012 ($)	FY 2013 ($)	Total ($)
2010	2011	PE		15,000	15,000			30,000

Route Summary

Route #	Start Section	End Section	Termini From	Termini To	Length (mi)
5001	10	75	MP 0.0	MP 12.4	12.4

Section #	Class	CN	Owner	SCI	Old Surface	C Dist	State	County	Structure #	Struc Len (ft)
10	4	1	1	0	1	03	35 - New Mexico	045 - San Juan		
15	4	1	1	0	1	03	35 - New Mexico	045 - San Juan		
20	4	1	1			03	35 - New Mexico	045 - San Juan	N241	45
30	4	1	1	0	1	03	35 - New Mexico	045 - San Juan		
35	4	1	1	0	1	03	35 - New Mexico	045 - San Juan		
40	4	1	1			03	35 - New Mexico	045 - San Juan	N213	36
50	4	1	1	0	1	03	35 - New Mexico	045 - San Juan		
60	4	1	1			03	35 - New Mexico	045 - San Juan	N214	89
70	4	1	1	0	1	03	35 - New Mexico	045 - San Juan		
71	4	1	1	0	1	03	35 - New Mexico	045 - San Juan		
72	4	1	1	0	1	03	35 - New Mexico	045 - San Juan		
73	4	1	1	0	1	03	35 - New Mexico	045 - San Juan		

Indian Reservation Roads Program
Project Detail Report
(Single CSTIP version)

Single Project	No
Location	*-**-***
FFS	F31

CSTIP Type	TIP
Approved Date	

CS Entity

N00780 - Navajo Region Hdqtrs	FY 2009 ($)	FY 2010 ($)	FY 2011 ($)	FY 2012 ($)	FY 2013 ($)	Total ($)
# of CSTIPS 1	57,029,791	61,659,436	52,441,006	3,573,000	12,095,000	186,798,233

CSTIP

Program Class Code F31	FY 2009 ($)	FY 2010 ($)	FY 2011 ($)	FY 2012 ($)	FY 2013 ($)	Total ($)
# of Projects 138	57,029,791	61,659,436	52,441,006	3,573,000	12,095,000	186,798,233

Section #	Class	CN	Owner	SCI	Old Surface	C Dist	State	County	Structure #	Struc Len (ft)
74	4	1	1	0	1	03	35 - New Mexico	045 - San Juan		
75	4	1	1	0	1	03	35 - New Mexico	045 - San Juan		

Indian Reservation Roads Program
Project Detail Report
(Single CSTIP version)

Single Project	No
Location	*-**-***
FFS	F31

CSTIP Type	TIP
Approved Date	

CS Entity

N00780 - Navajo Region Hdqtrs	FY 2009 ($)	FY 2010 ($)	FY 2011 ($)	FY 2012 ($)	FY 2013 ($)	Total ($)
# of CSTIPS 1	57,029,791	61,659,436	52,441,006	3,573,000	12,095,000	186,798,233

CSTIP

Program Class Code F31	FY 2009 ($)	FY 2010 ($)	FY 2011 ($)	FY 2012 ($)	FY 2013 ($)	Total ($)
# of Projects 138	57,029,791	61,659,436	52,441,006	3,573,000	12,095,000	186,798,233

Project Identification

Region	N - Navajo
Agency	N32 - Shiprock
Reservation	N32780 - Navajo (Shiprock)
Entity	N00780 - Navajo Region Hdqtrs
State	35 - New Mexico
County	045 - San Juan
FFS	F31
Length (mi)	9
PCAS	N3284300
Project ID	84300
Project Name	N5010(2)2&4 N34 SOUTH
Project Type	RECONS
Work Type	6 - Bituminous Mat Less Than 2" Thick
Total ($)	237,602
Designation	R
Description	TBD
Remark	TBD

Work Item Summary

	FY 2009 ($)	FY 2010 ($)	FY 2011 ($)	FY 2012 ($)	FY 2013 ($)	Total ($)
03 PROJECT PLANNI	10,000	5,000	5,000	0	0	20,000
04 SURVEY	0	25,000	5,000	0	0	30,000
07 ARCHEOLOGY	87,602	87,000	0	0	0	174,602
08 RIGHTS-OF-WAY	3,000	5,000	5,000	0	0	13,000
	100,602	122,000	15,000	0	0	237,602

Phase Summary

Start	Stop		FY 2009 ($)	FY 2010 ($)	FY 2011 ($)	FY 2012 ($)	FY 2013 ($)	Total ($)
2009	2011	PE	100,602	122,000	15,000			237,602

Route Summary

Route #	Start Section	End Section	Termini From	Termini To	Length (mi)
5010	110	140	MP 0	MP 6.7	9

Section #	Class	CN	Owner	SCI	Old Surface	C Dist	State	County	Structure #	Struc Len (ft)
110	4	1	1	0	1	03	35 - New Mexico	045 - San Juan		
112	11						49 - Utah	- ---49-		
114	11						49 - Utah	- ---49-		
120	4	1	1	0	1	03	35 - New Mexico	045 - San Juan		
130	4	4	1			03	35 - New Mexico	045 - San Juan	233N	40
140	4	1	1	0	1	03	35 - New Mexico	045 - San Juan		

Indian Reservation Roads Program
Project Detail Report
(Single CSTIP version)

Single Project	No
Location	*-**-***
FFS	F31

CSTIP Type	TIP
Approved Date	

CS Entity

N00780 - Navajo Region Hdqtrs	FY 2009 ($)	FY 2010 ($)	FY 2011 ($)	FY 2012 ($)	FY 2013 ($)	Total ($)
# of CSTIPS 1	57,029,791	61,659,436	52,441,006	3,573,000	12,095,000	186,798,233

CSTIP

Program Class Code F31	FY 2009 ($)	FY 2010 ($)	FY 2011 ($)	FY 2012 ($)	FY 2013 ($)	Total ($)
# of Projects 138	57,029,791	61,659,436	52,441,006	3,573,000	12,095,000	186,798,233

Project Identification

Region	N - Navajo		
Agency	N32 - Shiprock		
Reservation	N32780 - Navajo (Shiprock)		
Entity	N00780 - Navajo Region Hdqtrs		
State	35 - New Mexico		
County	045 - San Juan		
FFS	F31	Length (mi)	32
PCAS	N3270400	Project ID	70400
Project Name	N5031(1-1)1,2 IRR CANAL BRDG		
Project Type	BRIDGE		
Work Type	SD - Structurally Deficient for 903 IRRBP Project		
Total ($)	201,000	Designation	B
Description	TBD		
Remark	TBD		

Work Item Summary

	FY 2009 ($)	FY 2010 ($)	FY 2011 ($)	FY 2012 ($)	FY 2013 ($)	Total ($)
05 DESIGN	26,000	5,000	0	0	0	31,000
06 ENVIRONMENTAL	1,000	5,000	0	0	0	6,000
08 RIGHTS-OF-WAY	4,000	5,000	0	0	0	9,000
09 GRADE & DRAIN	0	50,000	10,000	0	0	60,000
11 PAVEMENT	0	50,000	10,000	0	0	60,000
14 CONSTRUCTION I	0	25,000	10,000	0	0	35,000
	31,000	140,000	30,000	0	0	201,000

Phase Summary

Start	Stop		FY 2009 ($)	FY 2010 ($)	FY 2011 ($)	FY 2012 ($)	FY 2013 ($)	Total ($)
2009	2010	PE	31,000	15,000				46,000
2010	2011	CONS		100,000	20,000			120,000
2010	2011	CE		25,000	10,000			35,000

Route Summary

Route #	Start Section	End Section	Termini From	Termini To	Length (mi)
5031	40	40	MP 0	MP 0.1	32

Section #	Class	CN	Owner	SCI	Old Surface	C Dist	State	County	Structure #	Struc Len (ft)
40	4	1	1			03	35 - New Mexico	045 - San Juan	N226	32

Indian Reservation Roads Program
Project Detail Report
(Single CSTIP version)

Single Project	No
Location	*-**-***
FFS	F31

CSTIP Type	TIP
Approved Date	

CS Entity

N00780 - Navajo Region Hdqtrs	FY 2009 ($)	FY 2010 ($)	FY 2011 ($)	FY 2012 ($)	FY 2013 ($)	Total ($)
# of CSTIPS 1	57,029,791	61,659,436	52,441,006	3,573,000	12,095,000	186,798,233

CSTIP

Program Class Code F31	FY 2009 ($)	FY 2010 ($)	FY 2011 ($)	FY 2012 ($)	FY 2013 ($)	Total ($)
# of Projects 138	57,029,791	61,659,436	52,441,006	3,573,000	12,095,000	186,798,233

Project Identification

Region	N - Navajo
Agency	N32 - Shiprock
Reservation	N32780 - Navajo (Shiprock)
Entity	N00780 - Navajo Region Hdqtrs
State	04 - Arizona
County	001 - Apache
FFS	F31
PCAS	N3284200
Length (mi)	
Project ID	84200
Project Name	N5037(1)/N351(1)1,2,4 EMANUAL SPUR
Project Type	RECONS
Work Type	7 - Bituminous Mat 2" Thick or More
Total ($)	47,000
Designation	R
Description	TBD
Remark	TBD

Work Item Summary

	FY 2009 ($)	FY 2010 ($)	FY 2011 ($)	FY 2012 ($)	FY 2013 ($)	Total ($)
03 PROJECT PLANNI	0	1,000	1,000	0	0	2,000
04 SURVEY	0	5,000	15,000	0	0	20,000
05 DESIGN	0	1,000	5,000	0	0	6,000
06 ENVIRONMENTAL	0	1,000	3,000	0	0	4,000
07 ARCHEOLOGY	0	1,000	5,000	0	0	6,000
08 RIGHTS-OF-WAY	3,000	3,000	3,000	0	0	9,000
	3,000	12,000	32,000	0	0	47,000

Phase Summary

Start	Stop		FY 2009 ($)	FY 2010 ($)	FY 2011 ($)	FY 2012 ($)	FY 2013 ($)	Total ($)
2009	2011	PE	3,000	12,000	32,000			47,000

Route Summary

Indian Reservation Roads Program
Project Detail Report
(Single CSTIP version)

Single Project	No
Location	*-**-***
FFS	F31

CSTIP Type	TIP
Approved Date	

CS Entity

N00780 - Navajo Region Hdqtrs	FY 2009 ($)	FY 2010 ($)	FY 2011 ($)	FY 2012 ($)	FY 2013 ($)	Total ($)
# of CSTIPS 1	57,029,791	61,659,436	52,441,006	3,573,000	12,095,000	186,798,233

CSTIP

Program Class Code F31	FY 2009 ($)	FY 2010 ($)	FY 2011 ($)	FY 2012 ($)	FY 2013 ($)	Total ($)
# of Projects 138	57,029,791	61,659,436	52,441,006	3,573,000	12,095,000	186,798,233

Project Identification

Region	N - Navajo
Agency	N32 - Shiprock
Reservation	N32780 - Navajo (Shiprock)
Entity	N00780 - Navajo Region Hdqtrs
State	35 - New Mexico
County	045 - San Juan
FFS	F31
Length (mi)	.5
PCAS	N3242400
Project ID	42400
Project Name	**N5112(1)2&4 BECALBITO ACCESS**
Project Type	RECONS
Work Type	7 - Bituminous Mat 2" Thick or More
Total ($)	10,000
Designation	R
Description	TBD
Remark	TBD

Work Item Summary

	FY 2009 ($)	FY 2010 ($)	FY 2011 ($)	FY 2012 ($)	FY 2013 ($)	Total ($)
14 CONSTRUCTION I	5,000	5,000	0	0	0	10,000
	5,000	5,000	0	0	0	10,000

Phase Summary

Start	Stop		FY 2009 ($)	FY 2010 ($)	FY 2011 ($)	FY 2012 ($)	FY 2013 ($)	Total ($)
2009	2010	CE	5,000	5,000				10,000

Route Summary

Route #	Start Section	End Section	Termini From	Termini To	Length (mi)
5112	10	10	MP 0	MP 0.5	.5

Section #	Class	CN	Owner	SCI	Old Surface	C Dist	State	County	Structure #	Struc Len (ft)
10	5	1	1	0	3	03	35 - New Mexico	045 - San Juan		

Indian Reservation Roads Program
Project Detail Report
(Single CSTIP version)

Single Project	No
Location	*-**-***
FFS	F31

CSTIP Type	TIP
Approved Date	

CS Entity

N00780 - Navajo Region Hdqtrs	FY 2009 ($)	FY 2010 ($)	FY 2011 ($)	FY 2012 ($)	FY 2013 ($)	Total ($)
# of CSTIPS 1	57,029,791	61,659,436	52,441,006	3,573,000	12,095,000	186,798,233

CSTIP

Program Class Code F31	FY 2009 ($)	FY 2010 ($)	FY 2011 ($)	FY 2012 ($)	FY 2013 ($)	Total ($)
# of Projects 138	57,029,791	61,659,436	52,441,006	3,573,000	12,095,000	186,798,233

Project Identification

Region	N - Navajo
Agency	N32 - Shiprock
Reservation	N32780 - Navajo (Shiprock)
Entity	N00780 - Navajo Region Hdqtrs
State	35 - New Mexico
County	045 - San Juan
FFS	F31
Length (mi)	11.8
PCAS	N3284400
Project ID	84400
Project Name	N5113(1)1,2 SR64 TO STATE LN
Project Type	RECONS
Work Type	2 - Graded and Drained Earth
Total ($)	15,000
Designation	R
Description	TBD
Remark	TBD

Work Item Summary

	FY 2009 ($)	FY 2010 ($)	FY 2011 ($)	FY 2012 ($)	FY 2013 ($)	Total ($)
03 PROJECT PLANNI	0	5,000	0	0	0	5,000
04 SURVEY	0	5,000	0	0	0	5,000
08 RIGHTS-OF-WAY	0	5,000	0	0	0	5,000
	0	15,000	0	0	0	15,000

Phase Summary

Start	Stop		FY 2009 ($)	FY 2010 ($)	FY 2011 ($)	FY 2012 ($)	FY 2013 ($)	Total ($)
2010	2010	PE		15,000				15,000

Route Summary

Route #	Start Section	End Section	Termini From	Termini To	Length (mi)
5113	10	33	MP 0	MP 11.8	11.8

Section #	Class	CN	Owner	SCI	Old Surface	C Dist	State	County	Structure #	Struc Len (ft)
10	4	1	1	0	1	03	35 - New Mexico	045 - San Juan		
20	4	4	1			03	35 - New Mexico	045 - San Juan	225N	60
30	4	1	1	0	1	03	35 - New Mexico	045 - San Juan		
33	4	1	1	0	1	03	35 - New Mexico	045 - San Juan		

Indian Reservation Roads Program
Project Detail Report
(Single CSTIP version)

Single Project	No
Location	*-**-***
FFS	F31

CSTIP Type	TIP
Approved Date	

CS Entity

N00780 - Navajo Region Hdqtrs	FY 2009 ($)	FY 2010 ($)	FY 2011 ($)	FY 2012 ($)	FY 2013 ($)	Total ($)
# of CSTIPS 1	57,029,791	61,659,436	52,441,006	3,573,000	12,095,000	186,798,233

CSTIP

Program Class Code F31	FY 2009 ($)	FY 2010 ($)	FY 2011 ($)	FY 2012 ($)	FY 2013 ($)	Total ($)
# of Projects 138	57,029,791	61,659,436	52,441,006	3,573,000	12,095,000	186,798,233

Project Identification

Region	N - Navajo
Agency	N32 - Shiprock
Reservation	N32780 - Navajo (Shiprock)
Entity	N00780 - Navajo Region Hdqtrs
State	35 - New Mexico
County	045 - San Juan
FFS	F31
Length (mi)	.4
PCAS	N3246400
Project ID	46400
Project Name	**N530(1)2&4 HILLTOP ROAD**
Project Type	RECONS
Work Type	7 - Bituminous Mat 2" Thick or More
Total ($)	5,000
Designation	R
Description	TBD
Remark	TBD

Work Item Summary

	FY 2009 ($)	FY 2010 ($)	FY 2011 ($)	FY 2012 ($)	FY 2013 ($)	Total ($)
04 SURVEY	0	0	5,000	0	0	5,000
	0	0	5,000	0	0	5,000

Phase Summary

Start	Stop		FY 2009 ($)	FY 2010 ($)	FY 2011 ($)	FY 2012 ($)	FY 2013 ($)	Total ($)
2011	2011	PE			5,000			5,000

Route Summary

Route #	Start Section	End Section	Termini From	Termini To	Length (mi)
0530	10	20	MP 0	MP 0.4	.4

Section #	Class	CN	Owner	SCI	Old Surface	C Dist	State	County	Structure #	Struc Len (ft)
10	3	1	1	0	1	03	35 - New Mexico	045 - San Juan		
20	3	1	1	0	1	03	35 - New Mexico	045 - San Juan		

Indian Reservation Roads Program
Project Detail Report
(Single CSTIP version)

Single Project	No
Location	*-**-***
FFS	F31

CSTIP Type	TIP
Approved Date	

CS Entity

N00780 - Navajo Region Hdqtrs	FY 2009 ($)	FY 2010 ($)	FY 2011 ($)	FY 2012 ($)	FY 2013 ($)	Total ($)
# of CSTIPS 1	57,029,791	61,659,436	52,441,006	3,573,000	12,095,000	186,798,233

CSTIP

Program Class Code F31	FY 2009 ($)	FY 2010 ($)	FY 2011 ($)	FY 2012 ($)	FY 2013 ($)	Total ($)
# of Projects 138	57,029,791	61,659,436	52,441,006	3,573,000	12,095,000	186,798,233

Project Identification

Region	N - Navajo		
Agency	N36 - Fort Defiance		
Reservation	N36780 - Navajo (Ft. Defiance)		
Entity	N00780 - Navajo Region Hdqtrs		
State	35 - New Mexico		
County	031 - Mckinley		
FFS	F31	Length (mi)	.6
PCAS	N3670510	Project ID	70510
Project Name	N541(1)1,2,3 W COAL MINE WSH N619		
Project Type	RECONS		
Work Type	6 - Bituminous Mat Less Than 2" Thick		
Total ($)	93,000	Designation	R
Description	TBD		
Remark	TBD		

Work Item Summary

	FY 2009 ($)	FY 2010 ($)	FY 2011 ($)	FY 2012 ($)	FY 2013 ($)	Total ($)
03 PROJECT PLANNI	5,000	5,000	5,000	0	0	15,000
04 SURVEY	0	2,000	0	0	0	2,000
05 DESIGN	0	5,000	5,000	0	0	10,000
06 ENVIRONMENTAL	0	2,000	3,000	0	0	5,000
07 ARCHEOLOGY	5,000	1,000	0	0	0	6,000
08 RIGHTS-OF-WAY	5,000	5,000	0	0	0	10,000
09 GRADE & DRAIN	0	0	25,000	0	0	25,000
10 GRAVEL	0	0	10,000	0	0	10,000
14 CONSTRUCTION I	0	0	10,000	0	0	10,000
	15,000	20,000	58,000	0	0	93,000

Phase Summary

Start	Stop		FY 2009 ($)	FY 2010 ($)	FY 2011 ($)	FY 2012 ($)	FY 2013 ($)	Total ($)
2009	2011	PE	15,000	20,000	13,000			48,000
2011	2011	CONS			35,000			35,000
2011	2011	CE			10,000			10,000

Route Summary

Route #	Start Section	End Section	Termini From	Termini To	Length (mi)
0541	10	30	MP 0	MP 0.1	.6

Section #	Class	CN	Owner	SCI	Old Surface	C Dist	State	County	Structure #	Struc Len (ft)
10	5	1	1	0	1	03	35 - New Mexico	031 - Mckinley		
20	5	1	1			03	35 - New Mexico	031 - Mckinley	N619	85
30	5	1	1	0	1	03	35 - New Mexico	031 - Mckinley		

Indian Reservation Roads Program
Project Detail Report
(Single CSTIP version)

Single Project	No
Location	*-**-***
FFS	F31

CSTIP Type	TIP
Approved Date	

CS Entity

N00780 - Navajo Region Hdqtrs	FY 2009 ($)	FY 2010 ($)	FY 2011 ($)	FY 2012 ($)	FY 2013 ($)	Total ($)
# of CSTIPS 1	57,029,791	61,659,436	52,441,006	3,573,000	12,095,000	186,798,233

CSTIP

Program Class Code F31	FY 2009 ($)	FY 2010 ($)	FY 2011 ($)	FY 2012 ($)	FY 2013 ($)	Total ($)
# of Projects 138	57,029,791	61,659,436	52,441,006	3,573,000	12,095,000	186,798,233

Project Identification

Region	N - Navajo		
Agency	N32 - Shiprock		
Reservation	N32780 - Navajo (Shiprock)		
Entity	N00780 - Navajo Region Hdqtrs		
State	35 - New Mexico		
County	045 - San Juan		
FFS	F31	Length (mi)	.4
PCAS	N3246500	Project ID	46500
Project Name	**N545(1)2&4**		
Project Type	RECONS		
Work Type	7 - Bituminous Mat 2" Thick or More		
Total ($)	5,000	Designation	R
Description	TBD		
Remark	TBD		

Work Item Summary

	FY 2009 ($)	FY 2010 ($)	FY 2011 ($)	FY 2012 ($)	FY 2013 ($)	Total ($)
04 SURVEY	0	0	5,000	0	0	5,000
	0	0	5,000	0	0	5,000

Phase Summary

Start	Stop		FY 2009 ($)	FY 2010 ($)	FY 2011 ($)	FY 2012 ($)	FY 2013 ($)	Total ($)
2011	2011	PE			5,000			5,000

Route Summary

Route #	Start Section	End Section	Termini From	Termini To	Length (mi)
0545	10	20	MP 0	MP 0.4	.4

Section #	Class	CN	Owner	SCI	Old Surface	C Dist	State	County	Structure #	Struc Len (ft)
10	3	1	1	0	4	03	35 - New Mexico	045 - San Juan		
20	3	1	1	0	1	03	35 - New Mexico	045 - San Juan		

Indian Reservation Roads Program
Project Detail Report
(Single CSTIP version)

Single Project	No
Location	*-**-***
FFS	F31

CSTIP Type	TIP
Approved Date	

CS Entity

N00780 - Navajo Region Hdqtrs	FY 2009 ($)	FY 2010 ($)	FY 2011 ($)	FY 2012 ($)	FY 2013 ($)	Total ($)
# of CSTIPS 1	57,029,791	61,659,436	52,441,006	3,573,000	12,095,000	186,798,233

CSTIP

Program Class Code F31	FY 2009 ($)	FY 2010 ($)	FY 2011 ($)	FY 2012 ($)	FY 2013 ($)	Total ($)
# of Projects 138	57,029,791	61,659,436	52,441,006	3,573,000	12,095,000	186,798,233

Project Identification

Region	N - Navajo
Agency	N34 - Eastern Navajo
Reservation	N34723 - Puertocito
Entity	N00780 - Navajo Region Hdqtrs
State	35 - New Mexico
County	053 - Socorro
FFS	F31
Length (mi)	7.5
PCAS	N3446200
Project ID	46200
Project Name	N55(1)2&4 ALAMO TO I-40
Project Type	RECONS
Work Type	7 - Bituminous Mat 2" Thick or More
Total ($)	1,501,000
Designation	R
Description	TBD
Remark	TBD

Work Item Summary

	FY 2009 ($)	FY 2010 ($)	FY 2011 ($)	FY 2012 ($)	FY 2013 ($)	Total ($)
11 PAVEMENT	0	1,500,000	0	0	0	1,500,000
14 CONSTRUCTION I	0	1,000	0	0	0	1,000
	0	1,501,000	0	0	0	1,501,000

Phase Summary

Start	Stop		FY 2009 ($)	FY 2010 ($)	FY 2011 ($)	FY 2012 ($)	FY 2013 ($)	Total ($)
2010	2010	CONS		1,500,000				1,500,000
2010	2010	CE		1,000				1,000

Route Summary

Route #	Start Section	End Section	Termini From	Termini To	Length (mi)
0055	10	10	MP 0	MP 8.3	7.5

Section #	Class	CN	Owner	SCI	Old Surface	C Dist	State	County	Structure #	Struc Len (ft)
10	4	1	1	60	5	01	35 - New Mexico	053 - Socorro		

Indian Reservation Roads Program
Project Detail Report
(Single CSTIP version)

Single Project	No
Location	*-**-***
FFS	F31

CSTIP Type	TIP
Approved Date	

CS Entity

N00780 - Navajo Region Hdqtrs	FY 2009 ($)	FY 2010 ($)	FY 2011 ($)	FY 2012 ($)	FY 2013 ($)	Total ($)
# of CSTIPS 1	57,029,791	61,659,436	52,441,006	3,573,000	12,095,000	186,798,233

CSTIP

Program Class Code F31	FY 2009 ($)	FY 2010 ($)	FY 2011 ($)	FY 2012 ($)	FY 2013 ($)	Total ($)
# of Projects 138	57,029,791	61,659,436	52,441,006	3,573,000	12,095,000	186,798,233

Project Identification

Region	N - Navajo		
Agency	N34 - Eastern Navajo		
Reservation	N34723 - Puertocito		
Entity	N00780 - Navajo Region Hdqtrs		
State	35 - New Mexico		
County	006 - Cibola		
FFS	F31	Length (mi)	18.7
PCAS	N3446400	Project ID	46400
Project Name	N55(2)2&4 ALAMO TO I-40		
Project Type	RECONS		
Work Type	6 - Bituminous Mat Less Than 2" Thick		
Total ($)	9,167,436	Designation	R
Description	TBD		
Remark	TBD		

Work Item Summary

	FY 2009 ($)	FY 2010 ($)	FY 2011 ($)	FY 2012 ($)	FY 2013 ($)	Total ($)
05 DESIGN	25,000	25,000	10,000	0	0	60,000
06 ENVIRONMENTAL	5,000	3,000	0	0	0	8,000
07 ARCHEOLOGY	5,000	5,000	0	0	0	10,000
08 RIGHTS-OF-WAY	50,000	10,000	0	0	0	60,000
09 GRADE & DRAIN	0	7,404,436	50,000	0	0	7,454,436
11 PAVEMENT	0	1,200,000	50,000	0	0	1,250,000
14 CONSTRUCTION I	0	200,000	125,000	0	0	325,000
	85,000	8,847,436	235,000	0	0	9,167,436

Phase Summary

Start	Stop		FY 2009 ($)	FY 2010 ($)	FY 2011 ($)	FY 2012 ($)	FY 2013 ($)	Total ($)
2009	2011	PE	85,000	43,000	10,000			138,000
2010	2011	CONS		8,604,436	100,000			8,704,436
2010	2011	CE		200,000	125,000			325,000

Route Summary

Route #	Start Section	End Section	Termini From	Termini To	Length (mi)
0055	20	20	MP 8.3	MP 15.11	18.7

Section #	Class	CN	Owner	SCI	Old Surface	C Dist	State	County	Structure #	Struc Len (ft)
20	4	1	1	0	1	02	35 - New Mexico	006 - Cibola		

Indian Reservation Roads Program
Project Detail Report
(Single CSTIP version)

Single Project	No
Location	*-**-***
FFS	F31

CSTIP Type	TIP
Approved Date	

CS Entity

N00780 - Navajo Region Hdqtrs — **# of CSTIPS** 1

FY 2009 ($)	FY 2010 ($)	FY 2011 ($)	FY 2012 ($)	FY 2013 ($)	Total ($)
57,029,791	61,659,436	52,441,006	3,573,000	12,095,000	186,798,233

CSTIP

Program Class Code F31 — **# of Projects** 138

FY 2009 ($)	FY 2010 ($)	FY 2011 ($)	FY 2012 ($)	FY 2013 ($)	Total ($)
57,029,791	61,659,436	52,441,006	3,573,000	12,095,000	186,798,233

Project Identification

Region	N - Navajo
Agency	N34 - Eastern Navajo
Reservation	N34723 - Puertocito
Entity	N00780 - Navajo Region Hdqtrs
State	35 - New Mexico
County	006 - Cibola
FFS	F31
Length (mi)	13.9
PCAS	N3446500
Project ID	46500
Project Name	**N55(3)2&4 ALAMO TO I-40**
Project Type	RECONS
Work Type	6 - Bituminous Mat Less Than 2" Thick
Total ($)	10,214,000
Designation	R
Description	TBD
Remark	TBD

Work Item Summary

	FY 2009 ($)	FY 2010 ($)	FY 2011 ($)	FY 2012 ($)	FY 2013 ($)	Total ($)
03 PROJECT PLANNI	10,000	1,000	0	0	0	11,000
04 SURVEY	5,000	0	0	0	0	5,000
05 DESIGN	5,000	25,000	0	0	0	30,000
06 ENVIRONMENTAL	3,000	0	0	0	0	3,000
07 ARCHEOLOGY	15,000	0	0	0	0	15,000
08 RIGHTS-OF-WAY	5,000	20,000	0	0	0	25,000
09 GRADE & DRAIN	0	0	7,500,000	0	0	7,500,000
11 PAVEMENT	0	0	2,500,000	0	0	2,500,000
14 CONSTRUCTION I	0	0	125,000	0	0	125,000
	43,000	46,000	10,125,000	0	0	10,214,000

Phase Summary

Start	Stop		FY 2009 ($)	FY 2010 ($)	FY 2011 ($)	FY 2012 ($)	FY 2013 ($)	Total ($)
2009	2010	PE	43,000	46,000				89,000
2011	2011	CONS			10,000,000			10,000,000
2011	2011	CE			125,000			125,000

Route Summary

Route #	Start Section	End Section	Termini From	Termini To	Length (mi)
0055	30	30	MP 15.11	MP 25.06	13.9

Section #	Class	CN	Owner	SCI	Old Surface	C Dist	State	County	Structure #	Struc Len (ft)
30	4	1	1	0	1	02	35 - New Mexico	006 - Cibola		

Indian Reservation Roads Program
Project Detail Report
(Single CSTIP version)

Single Project	No
Location	*-**-***
FFS	F31

CSTIP Type	TIP
Approved Date	

CS Entity

N00780 - Navajo Region Hdqtrs	FY 2009 ($)	FY 2010 ($)	FY 2011 ($)	FY 2012 ($)	FY 2013 ($)	Total ($)
# of CSTIPS 1	57,029,791	61,659,436	52,441,006	3,573,000	12,095,000	186,798,233

CSTIP

Program Class Code F31	FY 2009 ($)	FY 2010 ($)	FY 2011 ($)	FY 2012 ($)	FY 2013 ($)	Total ($)
# of Projects 138	57,029,791	61,659,436	52,441,006	3,573,000	12,095,000	186,798,233

Project Identification

Region	N - Navajo
Agency	N34 - Eastern Navajo
Reservation	N34724 - To'Hajiilee
Entity	N00780 - Navajo Region Hdqtrs
State	35 - New Mexico
County	001 - Bernalillo
FFS	F31
Length (mi)	7.2
PCAS	N3494200
Project ID	94200
Project Name	N56(2)2 CANONCITO TO RES LINE
Project Type	RECONS
Work Type	6 - Bituminous Mat Less Than 2" Thick
Total ($)	2,000
Designation	R
Description	TBD
Remark	TBD

Work Item Summary

	FY 2009 ($)	FY 2010 ($)	FY 2011 ($)	FY 2012 ($)	FY 2013 ($)	Total ($)
03 PROJECT PLANNI	0	2,000	0	0	0	2,000
	0	2,000	0	0	0	2,000

Phase Summary

Start	Stop		FY 2009 ($)	FY 2010 ($)	FY 2011 ($)	FY 2012 ($)	FY 2013 ($)	Total ($)
2010	2010	PE		2,000				2,000

Route Summary

Route #	Start Section	End Section	Termini From	Termini To	Length (mi)
0056	60	76	MP 15.0	MP 22.2	7.2

Section #	Class	CN	Owner	SCI	Old Surface	C Dist	State	County	Structure #	Struc Len (ft)
60	2	1	1	70	5	02	35 - New Mexico	001 - Bernalillo		
70	2	1	1	0	1	02	35 - New Mexico	001 - Bernalillo		
72	2	1	1	0	1	02	35 - New Mexico	001 - Bernalillo		
74	2	1	1	0	1	02	35 - New Mexico	001 - Bernalillo		
76	2	1	1	0	1	02	35 - New Mexico	001 - Bernalillo		

Indian Reservation Roads Program
Project Detail Report
(Single CSTIP version)

Single Project	No
Location	*-**-***
FFS	F31

CSTIP Type	TIP
Approved Date	

CS Entity

N00780 - Navajo Region Hdqtrs	FY 2009 ($)	FY 2010 ($)	FY 2011 ($)	FY 2012 ($)	FY 2013 ($)	Total ($)
# of CSTIPS 1	57,029,791	61,659,436	52,441,006	3,573,000	12,095,000	186,798,233

CSTIP

Program Class Code F31	FY 2009 ($)	FY 2010 ($)	FY 2011 ($)	FY 2012 ($)	FY 2013 ($)	Total ($)
# of Projects 138	57,029,791	61,659,436	52,441,006	3,573,000	12,095,000	186,798,233

Project Identification

Region	N - Navajo
Agency	N32 - Shiprock
Reservation	N32780 - Navajo (Shiprock)
Entity	N00780 - Navajo Region Hdqtrs
State	35 - New Mexico
County	045 - San Juan
FFS	F31
Length (mi)	21
PCAS	N3270500
Project ID	70500
Project Name	N562(1-1)1,2 IRR CANAL BRDG
Project Type	BRIDGE
Work Type	SD - Structurally Deficient for 903 IRRBP Project
Total ($)	21,000
Designation	B
Description	TBD
Remark	TBD

Work Item Summary

	FY 2009 ($)	FY 2010 ($)	FY 2011 ($)	FY 2012 ($)	FY 2013 ($)	Total ($)
08 RIGHTS-OF-WAY	0	5,000	0	0	0	5,000
14 CONSTRUCTION I	15,000	1,000	0	0	0	16,000
	15,000	6,000	0	0	0	21,000

Phase Summary

Start	Stop		FY 2009 ($)	FY 2010 ($)	FY 2011 ($)	FY 2012 ($)	FY 2013 ($)	Total ($)
2010	2010	PE		5,000				5,000
2009	2010	CE	15,000	1,000				16,000

Route Summary

Route #	Start Section	End Section	Termini From	Termini To	Length (mi)
0562	20	20	MP 0.2	MP 0.3	21

Section #	Class	CN	Owner	SCI	Old Surface	C Dist	State	County	Structure #	Struc Len (ft)
20	4	1	1			03	35 - New Mexico	045 - San Juan	N208	21

Indian Reservation Roads Program
Project Detail Report
(Single CSTIP version)

Single Project	No
Location	*-**-***
FFS	F31

CSTIP Type	TIP
Approved Date	

CS Entity

N00780 - Navajo Region Hdqtrs
# of CSTIPS 1

FY 2009 ($)	FY 2010 ($)	FY 2011 ($)	FY 2012 ($)	FY 2013 ($)	Total ($)
57,029,791	61,659,436	52,441,006	3,573,000	12,095,000	186,798,233

CSTIP

Program Class Code F31
# of Projects 138

FY 2009 ($)	FY 2010 ($)	FY 2011 ($)	FY 2012 ($)	FY 2013 ($)	Total ($)
57,029,791	61,659,436	52,441,006	3,573,000	12,095,000	186,798,233

Project Identification

Region	N - Navajo
Agency	N33 - Western Navajo
Reservation	N33780 - Navajo (Western Navajo)
Entity	N00780 - Navajo Region Hdqtrs
State	04 - Arizona
County	017 - Navajo
FFS	F31
Length (mi)	25.1
PCAS	N3324300
Project ID	24300
Project Name	**N59(4-1)(5-1)4 OVERLAY**
Project Type	OVRLAY
Work Type	7 - Bituminous Mat 2" Thick or More
Total ($)	2,000
Designation	R
Description	TBD
Remark	TBD

Work Item Summary

	FY 2009 ($)	FY 2010 ($)	FY 2011 ($)	FY 2012 ($)	FY 2013 ($)	Total ($)
03 PROJECT PLANNI	0	1,000	1,000	0	0	2,000
	0	1,000	1,000	0	0	2,000

Phase Summary

Start	Stop		FY 2009 ($)	FY 2010 ($)	FY 2011 ($)	FY 2012 ($)	FY 2013 ($)	Total ($)
2010	2011	PE		1,000	1,000			2,000

Route Summary

Route #	Start Section	End Section	Termini From	Termini To	Length (mi)
0059	10	160	MP 8.0	MP 32.1	25.1

Section #	Class	CN	Owner	SCI	Old Surface	C Dist	State	County	Structure #	Struc Len (ft)
10	2	1	1	70	5	01	04 - Arizona	017 - Navajo		
20	2	1	1			01	04 - Arizona	017 - Navajo	N305	106
30	2	1	1	70	5	01	04 - Arizona	017 - Navajo		
40	2	1	1	70	5	01	04 - Arizona	017 - Navajo		
45	4	1	1	70	5	01	04 - Arizona	017 - Navajo		
50	2	1	1			01	04 - Arizona	017 - Navajo	N326	27
60	2	1	1	70	5	01	04 - Arizona	017 - Navajo		
70	2	1	1	70	5	01	04 - Arizona	017 - Navajo		
80	2	1	1			01	04 - Arizona	017 - Navajo	N327	27
90	2	1	1	70	5	01	04 - Arizona	017 - Navajo		
100	2	1	1			01	04 - Arizona	017 - Navajo	N329	27
110	2	1	1	70	5	01	04 - Arizona	017 - Navajo		

Indian Reservation Roads Program
Project Detail Report
(Single CSTIP version)

Single Project	No
Location	*-**-***
FFS	F31

CSTIP Type	TIP
Approved Date	

CS Entity

N00780 - Navajo Region Hdqtrs	FY 2009 ($)	FY 2010 ($)	FY 2011 ($)	FY 2012 ($)	FY 2013 ($)	Total ($)
# of CSTIPS 1	57,029,791	61,659,436	52,441,006	3,573,000	12,095,000	186,798,233

CSTIP

Program Class Code F31	FY 2009 ($)	FY 2010 ($)	FY 2011 ($)	FY 2012 ($)	FY 2013 ($)	Total ($)
# of Projects 138	57,029,791	61,659,436	52,441,006	3,573,000	12,095,000	186,798,233

Section #	Class	CN	Owner	SCI	Old Surface	C Dist	State	County	Structure #	Struc Len (ft)
120	2	1	1	70	5	01	04 - Arizona	001 - Apache		
130	2	1	1	49	5	01	04 - Arizona	001 - Apache		
140	2	1	1	70	5	01	04 - Arizona	001 - Apache		
150	2	1	1			01	04 - Arizona	001 - Apache	N328	22
160	2	1	1	70	5	01	04 - Arizona	001 - Apache		

Indian Reservation Roads Program
Project Detail Report
(Single CSTIP version)

Single Project	No
Location	*-**-***
FFS	F31

CSTIP Type	TIP
Approved Date	

CS Entity

N00780 - Navajo Region Hdqtrs — **# of CSTIPS** 1

FY 2009 ($)	FY 2010 ($)	FY 2011 ($)	FY 2012 ($)	FY 2013 ($)	Total ($)
57,029,791	61,659,436	52,441,006	3,573,000	12,095,000	186,798,233

CSTIP

Program Class Code F31 — **# of Projects** 138

FY 2009 ($)	FY 2010 ($)	FY 2011 ($)	FY 2012 ($)	FY 2013 ($)	Total ($)
57,029,791	61,659,436	52,441,006	3,573,000	12,095,000	186,798,233

Project Identification

Region	N - Navajo
Agency	N33 - Western Navajo
Reservation	N33780 - Navajo (Western Navajo)
Entity	N00780 - Navajo Region Hdqtrs
State	04 - Arizona
County	005 - Coconino
FFS	F31
Length (mi)	1.6
PCAS	N3340700
Project ID	40700
Project Name	N609(1)2&4 KERLY ST TC
Project Type	RECONS
Work Type	7 - Bituminous Mat 2" Thick or More
Total ($)	2,396,000
Designation	R
Description	TBD
Remark	TBD

Work Item Summary

	FY 2009 ($)	FY 2010 ($)	FY 2011 ($)	FY 2012 ($)	FY 2013 ($)	Total ($)
02 PROGRAM MANA	0	2,000	0	0	0	2,000
03 PROJECT PLANNI	0	3,000	0	0	0	3,000
04 SURVEY	0	5,000	0	0	0	5,000
05 DESIGN	0	25,000	15,000	0	0	40,000
06 ENVIRONMENTAL	0	3,000	3,000	0	0	6,000
07 ARCHEOLOGY	0	5,000	0	0	0	5,000
08 RIGHTS-OF-WAY	0	5,000	5,000	0	0	10,000
09 GRADE & DRAIN	0	1,260,000	5,000	0	0	1,265,000
11 PAVEMENT	0	1,000,000	10,000	0	0	1,010,000
14 CONSTRUCTION I	0	25,000	25,000	0	0	50,000
	0	2,333,000	63,000	0	0	2,396,000

Phase Summary

Start	Stop		FY 2009 ($)	FY 2010 ($)	FY 2011 ($)	FY 2012 ($)	FY 2013 ($)	Total ($)
2010	2011	PE		46,000	23,000			69,000
2010	2011	CONS		2,260,000	15,000			2,275,000
2010	2011	CE		25,000	25,000			50,000
2010	2010	Z		2,000				2,000

Route Summary

Route #	Start Section	End Section	Termini From	Termini To	Length (mi)
0609	10	26	MP 0	MP 1.2	1.6

Section #	Class	CN	Owner	SCI	Old Surface	C Dist	State	County	Structure #	Struc Len (ft)
10	3	1	1	0	1	01	04 - Arizona	005 - Coconino		
20	3	1	1	0	1	01	04 - Arizona	005 - Coconino		
22	3	1	1	0	1	03	04 - Arizona	005 - Coconino		
24	3	1	1	0	1	01	04 - Arizona	005 - Coconino		
26	3	1	1	0	4	01	04 - Arizona	005 - Coconino		

Indian Reservation Roads Program
Project Detail Report
(Single CSTIP version)

Single Project	No	CSTIP Type	TIP
Location	*-**-***	Approved Date	
FFS	F31		

CS Entity

N00780 - Navajo Region Hdqtrs	FY 2009 ($)	FY 2010 ($)	FY 2011 ($)	FY 2012 ($)	FY 2013 ($)	Total ($)
# of CSTIPS 1	57,029,791	61,659,436	52,441,006	3,573,000	12,095,000	186,798,233

CSTIP

Program Class Code F31	FY 2009 ($)	FY 2010 ($)	FY 2011 ($)	FY 2012 ($)	FY 2013 ($)	Total ($)
# of Projects 138	57,029,791	61,659,436	52,441,006	3,573,000	12,095,000	186,798,233

Project Identification

Region	N - Navajo		
Agency	N33 - Western Navajo		
Reservation	N33780 - Navajo (Western Navajo)		
Entity	N00780 - Navajo Region Hdqtrs		
State	04 - Arizona		
County	005 - Coconino		
FFS	F31	Length (mi)	2
PCAS	N3339900	Project ID	39900
Project Name	N619(1)2&4 COLORADO STREET		
Project Type	RECONS		
Work Type	7 - Bituminous Mat 2" Thick or More		
Total ($)	80,000	Designation	R
Description	TBD		
Remark	TBD		

Work Item Summary

	FY 2009 ($)	FY 2010 ($)	FY 2011 ($)	FY 2012 ($)	FY 2013 ($)	Total ($)
03 PROJECT PLANNI	5,000	1,000	0	0	0	6,000
04 SURVEY	5,000	5,000	5,000	0	0	15,000
05 DESIGN	10,000	10,000	15,000	0	0	35,000
06 ENVIRONMENTAL	0	0	5,000	0	0	5,000
07 ARCHEOLOGY	0	1,000	5,000	0	0	6,000
08 RIGHTS-OF-WAY	3,000	5,000	5,000	0	0	13,000
	23,000	22,000	35,000	0	0	80,000

Phase Summary

Start	Stop		FY 2009 ($)	FY 2010 ($)	FY 2011 ($)	FY 2012 ($)	FY 2013 ($)	Total ($)
2009	2011	PE	23,000	22,000	35,000			80,000

Route Summary

Route #	Start Section	End Section	Termini From	Termini To	Length (mi)
0619	10	20	MP 0.0	MP 2.0	2

Section #	Class	CN	Owner	SCI	Old Surface	C Dist	State	County	Structure #	Struc Len (ft)
10	4	1	1	0	1	01	04 - Arizona	005 - Coconino		
20	4	1	1	0	1	01	04 - Arizona	005 - Coconino		

Indian Reservation Roads Program
Project Detail Report
(Single CSTIP version)

Single Project	No
Location	*-**-***
FFS	F31

CSTIP Type	TIP
Approved Date	

CS Entity

N00780 - Navajo Region Hdqtrs

# of CSTIPS	FY 2009 ($)	FY 2010 ($)	FY 2011 ($)	FY 2012 ($)	FY 2013 ($)	Total ($)
1	57,029,791	61,659,436	52,441,006	3,573,000	12,095,000	186,798,233

CSTIP

Program Class Code F31

# of Projects	FY 2009 ($)	FY 2010 ($)	FY 2011 ($)	FY 2012 ($)	FY 2013 ($)	Total ($)
138	57,029,791	61,659,436	52,441,006	3,573,000	12,095,000	186,798,233

Project Identification

Region	N - Navajo
Agency	N33 - Western Navajo
Reservation	N33780 - Navajo (Western Navajo)
Entity	N00780 - Navajo Region Hdqtrs
State	04 - Arizona
County	005 - Coconino
FFS	F31
Length (mi)	50
PCAS	N3370600
Project ID	70600
Project Name	**N6331(1)/N6330(1)1,2&4 N310 BRDG**
Project Type	BRIDGE
Work Type	SD - Structurally Deficient for 903 IRRBP Project
Total ($)	1,123,006
Designation	B
Description	TBD
Remark	TBD

Work Item Summary

	FY 2009 ($)	FY 2010 ($)	FY 2011 ($)	FY 2012 ($)	FY 2013 ($)	Total ($)
03 PROJECT PLANNI	1,000	5,000	5,000	0	0	11,000
05 DESIGN	10,000	5,000	5,000	0	0	20,000
06 ENVIRONMENTAL	3,000	5,000	3,000	0	0	11,000
07 ARCHEOLOGY	5,000	5,000	0	0	0	10,000
08 RIGHTS-OF-WAY	5,000	5,000	0	0	0	10,000
09 GRADE & DRAIN	0	0	686,006	0	0	686,006
11 PAVEMENT	0	0	250,000	0	0	250,000
12 BRIDGES/STRUCT	0	0	50,000	0	0	50,000
14 CONSTRUCTION I	0	0	75,000	0	0	75,000
	24,000	25,000	1,074,006	0	0	1,123,006

Phase Summary

Start	Stop		FY 2009 ($)	FY 2010 ($)	FY 2011 ($)	FY 2012 ($)	FY 2013 ($)	Total ($)
2009	2011	PE	24,000	25,000	13,000			62,000
2011	2011	CONS			986,006			986,006
2011	2011	CE			75,000			75,000

Route Summary

Route #	Start Section	End Section	Termini From	Termini To	Length (mi)
6331	30	30	MP 0.0	MP 0.1	50

Section #	Class	CN	Owner	SCI	Old Surface	C Dist	State	County	Structure #	Struc Len (ft)
30	4	1	1			01	04 - Arizona	005 - Coconino	N310	50

Indian Reservation Roads Program
Project Detail Report
(Single CSTIP version)

Single Project	No
Location	*-**-***
FFS	F31

CSTIP Type	TIP
Approved Date	

CS Entity

N00780 - Navajo Region Hdqtrs	FY 2009 ($)	FY 2010 ($)	FY 2011 ($)	FY 2012 ($)	FY 2013 ($)	Total ($)
# of CSTIPS 1	57,029,791	61,659,436	52,441,006	3,573,000	12,095,000	186,798,233

CSTIP

Program Class Code F31	FY 2009 ($)	FY 2010 ($)	FY 2011 ($)	FY 2012 ($)	FY 2013 ($)	Total ($)
# of Projects 138	57,029,791	61,659,436	52,441,006	3,573,000	12,095,000	186,798,233

Project Identification

Region	N - Navajo
Agency	N35 - Chinle
Reservation	N35780 - Navajo (Chinle)
Entity	N00780 - Navajo Region Hdqtrs
State	04 - Arizona
County	001 - Apache
FFS	F31
PCAS	N3527900
Project Name	**N64(1-2)2,4**
Project Type	RECONS
Work Type	7 - Bituminous Mat 2" Thick or More
Total ($)	125,000
Length (mi)	12.3
Project ID	27900
Designation	R
Description	TBD
Remark	TBD

Work Item Summary

	FY 2009 ($)	FY 2010 ($)	FY 2011 ($)	FY 2012 ($)	FY 2013 ($)	Total ($)
11 PAVEMENT	25,000	25,000	0	0	0	50,000
14 CONSTRUCTION I	50,000	25,000	0	0	0	75,000
	75,000	50,000	0	0	0	125,000

Phase Summary

Start	Stop		FY 2009 ($)	FY 2010 ($)	FY 2011 ($)	FY 2012 ($)	FY 2013 ($)	Total ($)
2009	2010	CONS	25,000	25,000				50,000
2009	2010	CE	50,000	25,000				75,000

Route Summary

Route #	Start Section	End Section	Termini From	Termini To	Length (mi)
0064	20	23	MP 13.8	MP 24.4	12.3

Section #	Class	CN	Owner	SCI	Old Surface	C Dist	State	County	Structure #	Struc Len (ft)
20	2	1	1	0	4	01	04 - Arizona	001 - Apache		
21	2	1	1	0	4	01	04 - Arizona	001 - Apache		
23	2	1	1	0	4	01	04 - Arizona	001 - Apache		

Indian Reservation Roads Program
Project Detail Report
(Single CSTIP version)

Single Project	No
Location	*-**-***
FFS	F31

CSTIP Type	TIP
Approved Date	

CS Entity

N00780 - Navajo Region Hdqtrs	FY 2009 ($)	FY 2010 ($)	FY 2011 ($)	FY 2012 ($)	FY 2013 ($)	Total ($)
# of CSTIPS 1	57,029,791	61,659,436	52,441,006	3,573,000	12,095,000	186,798,233

CSTIP

Program Class Code F31	FY 2009 ($)	FY 2010 ($)	FY 2011 ($)	FY 2012 ($)	FY 2013 ($)	Total ($)
# of Projects 138	57,029,791	61,659,436	52,441,006	3,573,000	12,095,000	186,798,233

Project Identification

Region	N - Navajo
Agency	N33 - Western Navajo
Reservation	N33780 - Navajo (Western Navajo)
Entity	N00780 - Navajo Region Hdqtrs
State	04 - Arizona
County	001 - Apache
FFS	F31
Length (mi)	3.4
PCAS	N3346100
Project ID	46100
Project Name	N6461(1)1,2,4 DENNEHOTSO ACC & N313
Project Type	RECONS
Work Type	7 - Bituminous Mat 2" Thick or More
Total ($)	19,000
Designation	R
Description	TBD
Remark	TBD

Work Item Summary

	FY 2009 ($)	FY 2010 ($)	FY 2011 ($)	FY 2012 ($)	FY 2013 ($)	Total ($)
03 PROJECT PLANNI	1,000	3,000	0	0	0	4,000
04 SURVEY	3,000	5,000	0	0	0	8,000
07 ARCHEOLOGY	0	1,000	0	0	0	1,000
08 RIGHTS-OF-WAY	5,000	1,000	0	0	0	6,000
	9,000	10,000	0	0	0	19,000

Phase Summary

Start	Stop		FY 2009 ($)	FY 2010 ($)	FY 2011 ($)	FY 2012 ($)	FY 2013 ($)	Total ($)
2009	2010	PE	9,000	10,000				19,000

Route Summary

Route #	Start Section	End Section	Termini From	Termini To	Length (mi)
6461	10	10	MP 0.0	MP 0.2	3.4

Section #	Class	CN	Owner	SCI	Old Surface	C Dist	State	County	Structure #	Struc Len (ft)
10	5	1	1	0	1	01	04 - Arizona	001 - Apache		

Indian Reservation Roads Program
Project Detail Report
(Single CSTIP version)

Single Project	No
Location	*-**-***
FFS	F31

CSTIP Type	TIP
Approved Date	

CS Entity

N00780 - Navajo Region Hdqtrs	FY 2009 ($)	FY 2010 ($)	FY 2011 ($)	FY 2012 ($)	FY 2013 ($)	Total ($)
# of CSTIPS 1	57,029,791	61,659,436	52,441,006	3,573,000	12,095,000	186,798,233

CSTIP

Program Class Code F31	FY 2009 ($)	FY 2010 ($)	FY 2011 ($)	FY 2012 ($)	FY 2013 ($)	Total ($)
# of Projects 138	57,029,791	61,659,436	52,441,006	3,573,000	12,095,000	186,798,233

Project Identification

Region	N - Navajo		
Agency	N33 - Western Navajo		
Reservation	N33780 - Navajo (Western Navajo)		
Entity	N00780 - Navajo Region Hdqtrs		
State	04 - Arizona		
County	017 - Navajo		
FFS	F31	Length (mi)	2.4
PCAS	N3320600	Project ID	20600
Project Name	**N6485(1-1)/N106(3-1)2&4**		
Project Type	RECONS		
Work Type	7 - Bituminous Mat 2" Thick or More		
Total ($)	107,000	Designation	R
Description	N6485(1-1)/N106(3-1) Kayenta PHS and US160 access		
Remark	TBD		

Work Item Summary

	FY 2009 ($)	FY 2010 ($)	FY 2011 ($)	FY 2012 ($)	FY 2013 ($)	Total ($)
03 PROJECT PLANNI	0	2,000	2,000	1,000	0	5,000
04 SURVEY	0	15,000	15,000	20,000	0	50,000
05 DESIGN	0	0	25,000	0	5,000	30,000
06 ENVIRONMENTAL	0	1,000	1,000	1,000	3,000	6,000
07 ARCHEOLOGY	0	1,000	0	0	0	1,000
08 RIGHTS-OF-WAY	0	5,000	5,000	0	5,000	15,000
	0	24,000	48,000	22,000	13,000	107,000

Phase Summary

Start	Stop		FY 2009 ($)	FY 2010 ($)	FY 2011 ($)	FY 2012 ($)	FY 2013 ($)	Total ($)
2010	2013	PE		24,000	48,000	22,000	13,000	107,000

Route Summary

Route #	Start Section	End Section	Termini From	Termini To	Length (mi)
0106	10	30	mp 0	mp 1.8	0

Section #	Class	CN	Owner	SCI	Old Surface	C Dist	State	County	Structure #	Struc Len (ft)
10	3	1	1	20	4	01	04 - Arizona	017 - Navajo		
20	3	2	2	0	4	01	04 - Arizona	017 - Navajo		
30	3	2	2	0	4	01	04 - Arizona	017 - Navajo		

Route #	Start Section	End Section	Termini From	Termini To	Length (mi)
6485	10	10	MP 0	MP 2.4	2.4

Section #	Class	CN	Owner	SCI	Old Surface	C Dist	State	County	Structure #	Struc Len (ft)
10	4	1	1	0	1	01	04 - Arizona	017 - Navajo		

Indian Reservation Roads Program
Project Detail Report
(Single CSTIP version)

Single Project	No
Location	*-**-***
FFS	F31

CSTIP Type	TIP
Approved Date	

CS Entity

N00780 - Navajo Region Hdqtrs	FY 2009 ($)	FY 2010 ($)	FY 2011 ($)	FY 2012 ($)	FY 2013 ($)	Total ($)
# of CSTIPS 1	57,029,791	61,659,436	52,441,006	3,573,000	12,095,000	186,798,233

CSTIP

Program Class Code F31	FY 2009 ($)	FY 2010 ($)	FY 2011 ($)	FY 2012 ($)	FY 2013 ($)	Total ($)
# of Projects 138	57,029,791	61,659,436	52,441,006	3,573,000	12,095,000	186,798,233

Project Identification

Region	N - Navajo
Agency	N33 - Western Navajo
Reservation	N33780 - Navajo (Western Navajo)
Entity	N00780 - Navajo Region Hdqtrs
State	04 - Arizona
County	005 - Coconino
FFS	F31
Length (mi)	.9
PCAS	N3370200
Project ID	70200
Project Name	N6486(1)1,2 LAGUNA CREEK BRDG N308 &
Project Type	RECONS
Work Type	SD - Structurally Deficient for 903 IRRBP Project
Total ($)	108,000
Designation	R
Description	Bridges N308 & N314 replacement with approach work
Remark	TBD

Work Item Summary

	FY 2009 ($)	FY 2010 ($)	FY 2011 ($)	FY 2012 ($)	FY 2013 ($)	Total ($)
03 PROJECT PLANNI	5,000	0	0	0	0	5,000
05 DESIGN	5,000	5,000	0	0	0	10,000
06 ENVIRONMENTAL	5,000	3,000	0	0	0	8,000
07 ARCHEOLOGY	5,000	5,000	0	0	0	10,000
08 RIGHTS-OF-WAY	5,000	5,000	0	0	0	10,000
09 GRADE & DRAIN	0	25,000	0	0	0	25,000
10 GRAVEL	0	25,000	0	0	0	25,000
14 CONSTRUCTION I	0	15,000	0	0	0	15,000
	25,000	83,000	0	0	0	108,000

Phase Summary

Start	Stop		FY 2009 ($)	FY 2010 ($)	FY 2011 ($)	FY 2012 ($)	FY 2013 ($)	Total ($)
2009	2010	PE	25,000	18,000				43,000
2010	2010	CONS		50,000				50,000
2010	2010	CE		15,000				15,000

Route Summary

Route #	Start Section	End Section	Termini From	Termini To	Length (mi)
6486	10	55	MP 0.9	MP 8.8	.9

Section #	Class	CN	Owner	SCI	Old Surface	C Dist	State	County	Structure #	Struc Len (ft)
10	4	1	1	0	1	01	04 - Arizona	017 - Navajo		
20	4	1	1			01	04 - Arizona	017 - Navajo	N314	35
30	4	1	1	0	1	01	04 - Arizona	017 - Navajo		
35	4	1	1	0	1	01	04 - Arizona	017 - Navajo		
40	4	1	1			01	04 - Arizona	017 - Navajo	N308	66
50	4	1	1	0	1	01	04 - Arizona	017 - Navajo		
55	4	1	1	0	1	04	04 - Arizona	017 - Navajo		

Indian Reservation Roads Program
Project Detail Report
(Single CSTIP version)

Single Project	No
Location	*-**-***
FFS	F31

CSTIP Type	TIP
Approved Date	

CS Entity

N00780 - Navajo Region Hdqtrs	FY 2009 ($)	FY 2010 ($)	FY 2011 ($)	FY 2012 ($)	FY 2013 ($)	Total ($)
# of CSTIPS 1	57,029,791	61,659,436	52,441,006	3,573,000	12,095,000	186,798,233

CSTIP

Program Class Code F31	FY 2009 ($)	FY 2010 ($)	FY 2011 ($)	FY 2012 ($)	FY 2013 ($)	Total ($)
# of Projects 138	57,029,791	61,659,436	52,441,006	3,573,000	12,095,000	186,798,233

Project Identification

Region	N - Navajo
Agency	N35 - Chinle
Reservation	N35780 - Navajo (Chinle)
Entity	N00780 - Navajo Region Hdqtrs
State	04 - Arizona
County	017 - Navajo
FFS	F31
PCAS	N3542100
Length (mi)	
Project ID	42100
Project Name	N67(1)/N671(1)1, 2&4 LOW MNT W/NEW BRI
Project Type	RECONS
Work Type	7 - Bituminous Mat 2" Thick or More
Total ($)	15,000
Designation	R
Description	TBD
Remark	TBD

Work Item Summary

	FY 2009 ($)	FY 2010 ($)	FY 2011 ($)	FY 2012 ($)	FY 2013 ($)	Total ($)
03 PROJECT PLANNI	0	5,000	5,000	0	0	10,000
08 RIGHTS-OF-WAY	0	0	5,000	0	0	5,000
	0	5,000	10,000	0	0	15,000

Phase Summary

Start	Stop		FY 2009 ($)	FY 2010 ($)	FY 2011 ($)	FY 2012 ($)	FY 2013 ($)	Total ($)
2010	2011	PE		5,000	10,000			15,000

Route Summary

Indian Reservation Roads Program
Project Detail Report
(Single CSTIP version)

Single Project	No
Location	*-**-***
FFS	F31

CSTIP Type	TIP
Approved Date	

CS Entity

N00780 - Navajo Region Hdqtrs	FY 2009 ($)	FY 2010 ($)	FY 2011 ($)	FY 2012 ($)	FY 2013 ($)	Total ($)
# of CSTIPS 1	57,029,791	61,659,436	52,441,006	3,573,000	12,095,000	186,798,233

CSTIP

Program Class Code F31	FY 2009 ($)	FY 2010 ($)	FY 2011 ($)	FY 2012 ($)	FY 2013 ($)	Total ($)
# of Projects 138	57,029,791	61,659,436	52,441,006	3,573,000	12,095,000	186,798,233

Project Identification

Region	N - Navajo
Agency	N33 - Western Navajo
Reservation	N33K80 - Navajo-Hopi Jt. Use (Western)
Entity	N00780 - Navajo Region Hdqtrs
State	04 - Arizona
County	005 - Coconino
FFS	F31
Length (mi)	.5
PCAS	N3370300
Project ID	70300
Project Name	N6720(1)1,2 DINNEBITO WASH BRG N309
Project Type	RECONS
Work Type	C2 - Wide Span Arch Installation
Total ($)	195,000
Designation	R
Description	TBD
Remark	TBD

Work Item Summary

	FY 2009 ($)	FY 2010 ($)	FY 2011 ($)	FY 2012 ($)	FY 2013 ($)	Total ($)
05 DESIGN	5,000	5,000	0	0	0	10,000
06 ENVIRONMENTAL	5,000	0	0	0	0	5,000
07 ARCHEOLOGY	5,000	0	0	0	0	5,000
08 RIGHTS-OF-WAY	5,000	0	0	0	0	5,000
09 GRADE & DRAIN	0	125,000	0	0	0	125,000
10 GRAVEL	0	25,000	0	0	0	25,000
14 CONSTRUCTION I	0	20,000	0	0	0	20,000
	20,000	175,000	0	0	0	195,000

Phase Summary

Start	Stop		FY 2009 ($)	FY 2010 ($)	FY 2011 ($)	FY 2012 ($)	FY 2013 ($)	Total ($)
2009	2010	PE	20,000	5,000				25,000
2010	2010	CONS		150,000				150,000
2010	2010	CE		20,000				20,000

Route Summary

Route #	Start Section	End Section	Termini From	Termini To	Length (mi)
6720	30	30	MP 1.74	MP 1.84	.5

Section #	Class	CN	Owner	SCI	Old Surface	C Dist	State	County	Structure #	Struc Len (ft)
30	4	1	1	0	1	02	04 - Arizona	005 - Coconino		

Indian Reservation Roads Program
Project Detail Report
(Single CSTIP version)

Single Project	No
Location	*-**-***
FFS	F31

CSTIP Type	TIP
Approved Date	

CS Entity

N00780 - Navajo Region Hdqtrs — **# of CSTIPS** 1

FY 2009 ($)	FY 2010 ($)	FY 2011 ($)	FY 2012 ($)	FY 2013 ($)	Total ($)
57,029,791	61,659,436	52,441,006	3,573,000	12,095,000	186,798,233

CSTIP

Program Class Code F31 — **# of Projects** 138

FY 2009 ($)	FY 2010 ($)	FY 2011 ($)	FY 2012 ($)	FY 2013 ($)	Total ($)
57,029,791	61,659,436	52,441,006	3,573,000	12,095,000	186,798,233

Project Identification

Region	N - Navajo
Agency	N33 - Western Navajo
Reservation	N33780 - Navajo (Western Navajo)
Entity	N00780 - Navajo Region Hdqtrs
State	04 - Arizona
County	005 - Coconino
FFS	F31
Length (mi)	7.4
PCAS	N3340900
Project ID	40900
Project Name	**N6731(1)1,2,3 GUN CLUB RD**
Project Type	RECONS
Work Type	7 - Bituminous Mat 2" Thick or More
Total ($)	2,245,000
Designation	R
Description	TBD
Remark	TBD

Work Item Summary

	FY 2009 ($)	FY 2010 ($)	FY 2011 ($)	FY 2012 ($)	FY 2013 ($)	Total ($)
03 PROJECT PLANNI	0	5,000	5,000	0	0	10,000
04 SURVEY	0	20,000	10,000	0	0	30,000
05 DESIGN	0	10,000	20,000	0	0	30,000
06 ENVIRONMENTAL	0	5,000	5,000	0	0	10,000
07 ARCHEOLOGY	0	25,000	5,000	0	0	30,000
08 RIGHTS-OF-WAY	0	5,000	5,000	0	0	10,000
09 GRADE & DRAIN	0	0	650,000	0	0	650,000
11 PAVEMENT	0	0	1,400,000	0	0	1,400,000
14 CONSTRUCTION I	0	0	75,000	0	0	75,000
	0	70,000	2,175,000	0	0	2,245,000

Phase Summary

Start	Stop		FY 2009 ($)	FY 2010 ($)	FY 2011 ($)	FY 2012 ($)	FY 2013 ($)	Total ($)
2010	2011	PE		70,000	50,000			120,000
2011	2011	CONS			2,050,000			2,050,000
2011	2011	CE			75,000			75,000

Route Summary

Route #	Start Section	End Section	Termini From	Termini To	Length (mi)
6731	10	10	MP 0	MP 2.0	7.4

Section #	Class	CN	Owner	SCI	Old Surface	C Dist	State	County	Structure #	Struc Len (ft)
10	4	1	1	0	3	01	04 - Arizona	005 - Coconino		

Indian Reservation Roads Program
Project Detail Report
(Single CSTIP version)

Single Project	No
Location	*-**-***
FFS	F31

CSTIP Type	TIP
Approved Date	

CS Entity

N00780 - Navajo Region Hdqtrs

# of CSTIPS	FY 2009 ($)	FY 2010 ($)	FY 2011 ($)	FY 2012 ($)	FY 2013 ($)	Total ($)
1	57,029,791	61,659,436	52,441,006	3,573,000	12,095,000	186,798,233

CSTIP

Program Class Code	FY 2009 ($)	FY 2010 ($)	FY 2011 ($)	FY 2012 ($)	FY 2013 ($)	Total ($)
F31	57,029,791	61,659,436	52,441,006	3,573,000	12,095,000	186,798,233
# of Projects: 138						

Project Identification

Region	N - Navajo
Agency	N33 - Western Navajo
Reservation	N33780 - Navajo (Western Navajo)
Entity	N00780 - Navajo Region Hdqtrs
State	04 - Arizona
County	005 - Coconino
FFS	F31
Length (mi)	65
PCAS	N3370700
Project ID	70700
Project Name	N6732(1)1,2 LWR DENNEBITO BRDG N320
Project Type	BRIDGE
Work Type	SD - Structurally Deficient for 903 IRRBP Project
Total ($)	147,000
Designation	B
Description	TBD
Remark	TBD

Work Item Summary

	FY 2009 ($)	FY 2010 ($)	FY 2011 ($)	FY 2012 ($)	FY 2013 ($)	Total ($)
05 DESIGN	10,000	10,000	0	0	0	20,000
06 ENVIRONMENTAL	3,000	5,000	5,000	0	0	13,000
07 ARCHEOLOGY	1,000	5,000	0	0	0	6,000
08 RIGHTS-OF-WAY	3,000	5,000	5,000	0	0	13,000
09 GRADE & DRAIN	0	0	20,000	0	0	20,000
12 BRIDGES/STRUCT	0	0	25,000	0	0	25,000
14 CONSTRUCTION I	0	0	50,000	0	0	50,000
	17,000	25,000	105,000	0	0	147,000

Phase Summary

Start	Stop		FY 2009 ($)	FY 2010 ($)	FY 2011 ($)	FY 2012 ($)	FY 2013 ($)	Total ($)
2009	2011	PE	17,000	25,000	10,000			52,000
2011	2011	CONS			45,000			45,000
2011	2011	CE			50,000			50,000

Route Summary

Route #	Start Section	End Section	Termini From	Termini To	Length (mi)
6732	20	20	MP 0.0	MP 0.1	65

Section #	Class	CN	Owner	SCI	Old Surface	C Dist	State	County	Structure #	Struc Len (ft)
20	4	1	1			01	04 - Arizona	005 - Coconino	N320	65

Indian Reservation Roads Program
Project Detail Report
(Single CSTIP version)

Single Project	No
Location	*-**-***
FFS	F31

CSTIP Type	TIP
Approved Date	

CS Entity

N00780 - Navajo Region Hdqtrs

# of CSTIPS	FY 2009 ($)	FY 2010 ($)	FY 2011 ($)	FY 2012 ($)	FY 2013 ($)	Total ($)
1	57,029,791	61,659,436	52,441,006	3,573,000	12,095,000	186,798,233

CSTIP

Program Class Code F31

# of Projects	FY 2009 ($)	FY 2010 ($)	FY 2011 ($)	FY 2012 ($)	FY 2013 ($)	Total ($)
138	57,029,791	61,659,436	52,441,006	3,573,000	12,095,000	186,798,233

Project Identification

Region	N - Navajo
Agency	N33 - Western Navajo
Reservation	N33780 - Navajo (Western Navajo)
Entity	N00780 - Navajo Region Hdqtrs
State	04 - Arizona
County	005 - Coconino
FFS	F31
Length (mi)	.2
PCAS	N3394100
Project ID	94100
Project Name	N6810(1)1,2,3 CORN CREEK WASH NEW BI
Project Type	RECONS
Work Type	3 - Gravel
Total ($)	43,000
Designation	R
Description	TBD
Remark	TBD

Work Item Summary

	FY 2009 ($)	FY 2010 ($)	FY 2011 ($)	FY 2012 ($)	FY 2013 ($)	Total ($)
03 PROJECT PLANNI	0	3,000	3,000	0	0	6,000
04 SURVEY	0	5,000	5,000	0	0	10,000
05 DESIGN	0	2,000	2,000	0	0	4,000
06 ENVIRONMENTAL	0	5,000	3,000	0	0	8,000
07 ARCHEOLOGY	0	5,000	0	0	0	5,000
08 RIGHTS-OF-WAY	0	5,000	5,000	0	0	10,000
	0	25,000	18,000	0	0	43,000

Phase Summary

Start	Stop		FY 2009 ($)	FY 2010 ($)	FY 2011 ($)	FY 2012 ($)	FY 2013 ($)	Total ($)
2010	2011	PE		25,000	18,000			43,000

Route Summary

Route #	Start Section	End Section	Termini From	Termini To	Length (mi)
6810	13	13	MP 1.0	MP 1.15	.2

Section #	Class	CN	Owner	SCI	Old Surface	C Dist	State	County	Structure #	Struc Len (ft)
13	4	4	1			01	04 - Arizona	005 - Coconino	305N	150

Indian Reservation Roads Program
Project Detail Report
(Single CSTIP version)

Single Project	No
Location	*-**-***
FFS	F31

CSTIP Type	TIP
Approved Date	

CS Entity

N00780 - Navajo Region Hdqtrs	FY 2009 ($)	FY 2010 ($)	FY 2011 ($)	FY 2012 ($)	FY 2013 ($)	Total ($)
# of CSTIPS 1	57,029,791	61,659,436	52,441,006	3,573,000	12,095,000	186,798,233

CSTIP

Program Class Code F31	FY 2009 ($)	FY 2010 ($)	FY 2011 ($)	FY 2012 ($)	FY 2013 ($)	Total ($)
# of Projects 138	57,029,791	61,659,436	52,441,006	3,573,000	12,095,000	186,798,233

Project Identification

Region	N - Navajo
Agency	N36 - Fort Defiance
Reservation	N36780 - Navajo (Ft. Defiance)
Entity	N00780 - Navajo Region Hdqtrs
State	35 - New Mexico
County	031 - Mckinley
FFS	F31
Length (mi)	12.1
PCAS	N3642100
Project ID	42100
Project Name	N69(1)1,2 NASCHITTI EAST
Project Type	RECONS
Work Type	2 - Graded and Drained Earth
Total ($)	6,000
Designation	R
Description	TBD
Remark	TBD

Work Item Summary

	FY 2009 ($)	FY 2010 ($)	FY 2011 ($)	FY 2012 ($)	FY 2013 ($)	Total ($)
03 PROJECT PLANNI	0	1,000	0	0	0	1,000
04 SURVEY	0	5,000	0	0	0	5,000
	0	6,000	0	0	0	6,000

Phase Summary

Start	Stop		FY 2009 ($)	FY 2010 ($)	FY 2011 ($)	FY 2012 ($)	FY 2013 ($)	Total ($)
2010	2010	PE		6,000				6,000

Route Summary

Route #	Start Section	End Section	Termini From	Termini To	Length (mi)
0069	10	50	MP 0	MP 12.6	12.1

Section #	Class	CN	Owner	SCI	Old Surface	C Dist	State	County	Structure #	Struc Len (ft)
10	4	1	1	0	1	03	35 - New Mexico	045 - San Juan		
20	4	4	1			03	35 - New Mexico	045 - San Juan	606N	30
30	4	1	1	0	1	03	35 - New Mexico	045 - San Juan		
35	4	1	1	0	1	03	35 - New Mexico	045 - San Juan		
40	4	1	1	0	1	03	35 - New Mexico	045 - San Juan		
45	4	1	1	0	1	03	35 - New Mexico	045 - San Juan		
50	4	1	1	0	1	03	35 - New Mexico	045 - San Juan		

Indian Reservation Roads Program
Project Detail Report
(Single CSTIP version)

Single Project	No
Location	*-**-***
FFS	F31

CSTIP Type	TIP
Approved Date	

CS Entity

N00780 - Navajo Region Hdqtrs

# of CSTIPS	FY 2009 ($)	FY 2010 ($)	FY 2011 ($)	FY 2012 ($)	FY 2013 ($)	Total ($)
1	57,029,791	61,659,436	52,441,006	3,573,000	12,095,000	186,798,233

CSTIP

Program Class Code F31

# of Projects	FY 2009 ($)	FY 2010 ($)	FY 2011 ($)	FY 2012 ($)	FY 2013 ($)	Total ($)
138	57,029,791	61,659,436	52,441,006	3,573,000	12,095,000	186,798,233

Project Identification

Region	N - Navajo
Agency	N33 - Western Navajo
Reservation	N33780 - Navajo (Western Navajo)
Entity	N00780 - Navajo Region Hdqtrs
State	04 - Arizona
County	005 - Coconino
FFS	F31
Length (mi)	65
PCAS	N3370500
Project ID	70500
Project Name	**N6910(1)1,2 DIABLO CYN BRDG N319**
Project Type	BRIDGE
Work Type	SD - Structurally Deficient for 903 IRRBP Project
Total ($)	225,000
Designation	B
Description	TBD
Remark	TBD

Work Item Summary

	FY 2009 ($)	FY 2010 ($)	FY 2011 ($)	FY 2012 ($)	FY 2013 ($)	Total ($)
03 PROJECT PLANNI	5,000	5,000	0	0	0	10,000
05 DESIGN	5,000	5,000	0	0	0	10,000
06 ENVIRONMENTAL	5,000	5,000	0	0	0	10,000
07 ARCHEOLOGY	5,000	5,000	0	0	0	10,000
08 RIGHTS-OF-WAY	5,000	5,000	0	0	0	10,000
09 GRADE & DRAIN	0	125,000	0	0	0	125,000
12 BRIDGES/STRUCT	0	25,000	0	0	0	25,000
14 CONSTRUCTION I	0	25,000	0	0	0	25,000
	25,000	200,000	0	0	0	225,000

Phase Summary

Start	Stop		FY 2009 ($)	FY 2010 ($)	FY 2011 ($)	FY 2012 ($)	FY 2013 ($)	Total ($)
2009	2010	PE	25,000	25,000				50,000
2010	2010	CONS		150,000				150,000
2010	2010	CE		25,000				25,000

Route Summary

Route #	Start Section	End Section	Termini From	Termini To	Length (mi)
6910	20	20	MP 0.0	MP 0.1	65

Section #	Class	CN	Owner	SCI	Old Surface	C Dist	State	County	Structure #	Struc Len (ft)
20	4	1	1			01	04 - Arizona	005 - Coconino	N319	65

Indian Reservation Roads Program
Project Detail Report
(Single CSTIP version)

Single Project	No
Location	*-**-***
FFS	F31

CSTIP Type	TIP
Approved Date	

CS Entity

N00780 - Navajo Region Hdqtrs

# of CSTIPS	FY 2009 ($)	FY 2010 ($)	FY 2011 ($)	FY 2012 ($)	FY 2013 ($)	Total ($)
1	57,029,791	61,659,436	52,441,006	3,573,000	12,095,000	186,798,233

CSTIP

Program Class Code F31

# of Projects	FY 2009 ($)	FY 2010 ($)	FY 2011 ($)	FY 2012 ($)	FY 2013 ($)	Total ($)
138	57,029,791	61,659,436	52,441,006	3,573,000	12,095,000	186,798,233

Project Identification

Region	N - Navajo
Agency	N33 - Western Navajo
Reservation	N33780 - Navajo (Western Navajo)
Entity	N00780 - Navajo Region Hdqtrs
State	04 - Arizona
County	005 - Coconino
FFS	F31
Length (mi)	64
PCAS	N3370400
Project ID	70400
Project Name	**N6923(1)1,2 SAN FRAN BRDG N318**
Project Type	BRIDGE
Work Type	FO - Functionally Obsolete for 903 IRRBP Projec
Total ($)	152,000
Designation	B
Description	TBD
Remark	TBD

Work Item Summary

	FY 2009 ($)	FY 2010 ($)	FY 2011 ($)	FY 2012 ($)	FY 2013 ($)	Total ($)
03 PROJECT PLANNI	5,000	2,000	0	0	0	7,000
05 DESIGN	5,000	5,000	0	0	0	10,000
06 ENVIRONMENTAL	5,000	5,000	0	0	0	10,000
07 ARCHEOLOGY	5,000	10,000	0	0	0	15,000
08 RIGHTS-OF-WAY	5,000	5,000	0	0	0	10,000
09 GRADE & DRAIN	0	10,000	0	0	0	10,000
10 GRAVEL	0	30,000	0	0	0	30,000
12 BRIDGES/STRUCT	0	10,000	0	0	0	10,000
14 CONSTRUCTION I	0	50,000	0	0	0	50,000
	25,000	127,000	0	0	0	152,000

Phase Summary

Start	Stop		FY 2009 ($)	FY 2010 ($)	FY 2011 ($)	FY 2012 ($)	FY 2013 ($)	Total ($)
2009	2010	PE	25,000	27,000				52,000
2010	2010	CONS		50,000				50,000
2010	2010	CE		50,000				50,000

Route Summary

Route #	Start Section	End Section	Termini From	Termini To	Length (mi)
6923	30	30	MP. 0.0	MP 0.1	64

Section #	Class	CN	Owner	SCI	Old Surface	C Dist	State	County	Structure #	Struc Len (ft)
30	4	1	1			01	04 - Arizona	005 - Coconino	N318	64

Indian Reservation Roads Program
Project Detail Report
(Single CSTIP version)

Single Project	No
Location	*-**-***
FFS	F31

CSTIP Type	TIP
Approved Date	

CS Entity

N00780 - Navajo Region Hdqtrs	FY 2009 ($)	FY 2010 ($)	FY 2011 ($)	FY 2012 ($)	FY 2013 ($)	Total ($)
# of CSTIPS 1	57,029,791	61,659,436	52,441,006	3,573,000	12,095,000	186,798,233

CSTIP

Program Class Code F31	FY 2009 ($)	FY 2010 ($)	FY 2011 ($)	FY 2012 ($)	FY 2013 ($)	Total ($)
# of Projects 138	57,029,791	61,659,436	52,441,006	3,573,000	12,095,000	186,798,233

Project Identification

Region	N - Navajo
Agency	N35 - Chinle
Reservation	N35780 - Navajo (Chinle)
Entity	N00780 - Navajo Region Hdqtrs
State	04 - Arizona
County	001 - Apache
FFS	F31
Length (mi)	8.2
PCAS	N3524100
Project ID	24100
Project Name	N7(2-2)2&4 PARK SERVICE BNDY
Project Type	RECONS
Work Type	7 - Bituminous Mat 2" Thick or More
Total ($)	55,000
Designation	R
Description	TBD
Remark	TBD

Work Item Summary

	FY 2009 ($)	FY 2010 ($)	FY 2011 ($)	FY 2012 ($)	FY 2013 ($)	Total ($)
03 PROJECT PLANNI	0	5,000	0	0	0	5,000
04 SURVEY	0	5,000	0	0	0	5,000
05 DESIGN	0	5,000	5,000	0	0	10,000
06 ENVIRONMENTAL	0	5,000	5,000	0	0	10,000
07 ARCHEOLOGY	0	15,000	0	0	0	15,000
08 RIGHTS-OF-WAY	0	5,000	5,000	0	0	10,000
	0	40,000	15,000	0	0	55,000

Phase Summary

Start	Stop		FY 2009 ($)	FY 2010 ($)	FY 2011 ($)	FY 2012 ($)	FY 2013 ($)	Total ($)
2010	2011	PE		40,000	15,000			55,000

Route Summary

Route #	Start Section	End Section	Termini From	Termini To	Length (mi)
0007	50	54	MP 0	MP 8.4	8.2

Section #	Class	CN	Owner	SCI	Old Surface	C Dist	State	County	Structure #	Struc Len (ft)
50	2	1	1	0	4	01	04 - Arizona	001 - Apache		
52	2	1	1	0	4	01	04 - Arizona	001 - Apache		
54	2	1	1	9	4	01	04 - Arizona	001 - Apache		

Indian Reservation Roads Program
Project Detail Report
(Single CSTIP version)

Single Project	No
Location	*-**-***
FFS	F31

CSTIP Type	TIP
Approved Date	

CS Entity

N00780 - Navajo Region Hdqtrs

# of CSTIPS	FY 2009 ($)	FY 2010 ($)	FY 2011 ($)	FY 2012 ($)	FY 2013 ($)	Total ($)
1	57,029,791	61,659,436	52,441,006	3,573,000	12,095,000	186,798,233

CSTIP

Program Class Code F31

# of Projects	FY 2009 ($)	FY 2010 ($)	FY 2011 ($)	FY 2012 ($)	FY 2013 ($)	Total ($)
138	57,029,791	61,659,436	52,441,006	3,573,000	12,095,000	186,798,233

Project Identification

Region	N - Navajo
Agency	N35 - Chinle
Reservation	N35780 - Navajo (Chinle)
Entity	N00780 - Navajo Region Hdqtrs
State	04 - Arizona
County	001 - Apache
FFS	F31
PCAS	N3560400
Length (mi)	
Project ID	60400
Project Name	**N7(3-1)/N7A(1-1)/N27(4-2)4 CHIP SEAL**
Project Type	SEALING
Work Type	S4 - Chip Seal
Total ($)	27,000
Designation	R
Description	TBD
Remark	TBD

Work Item Summary

	FY 2009 ($)	FY 2010 ($)	FY 2011 ($)	FY 2012 ($)	FY 2013 ($)	Total ($)
03 PROJECT PLANNI	0	5,000	0	0	0	5,000
04 SURVEY	0	5,000	0	0	0	5,000
05 DESIGN	5,000	5,000	0	0	0	10,000
06 ENVIRONMENTAL	2,000	5,000	0	0	0	7,000
	7,000	20,000	0	0	0	27,000

Phase Summary

Start	Stop		FY 2009 ($)	FY 2010 ($)	FY 2011 ($)	FY 2012 ($)	FY 2013 ($)	Total ($)
2009	2010	PE	7,000	20,000				27,000

Route Summary

Indian Reservation Roads Program
Project Detail Report
(Single CSTIP version)

Single Project	No
Location	*-**-***
FFS	F31

CSTIP Type	TIP
Approved Date	

CS Entity

N00780 - Navajo Region Hdqtrs	FY 2009 ($)	FY 2010 ($)	FY 2011 ($)	FY 2012 ($)	FY 2013 ($)	Total ($)
# of CSTIPS 1	57,029,791	61,659,436	52,441,006	3,573,000	12,095,000	186,798,233

CSTIP

Program Class Code F31	FY 2009 ($)	FY 2010 ($)	FY 2011 ($)	FY 2012 ($)	FY 2013 ($)	Total ($)
# of Projects 138	57,029,791	61,659,436	52,441,006	3,573,000	12,095,000	186,798,233

Project Identification

Region	N - Navajo
Agency	N36 - Fort Defiance
Reservation	N36780 - Navajo (Ft. Defiance)
Entity	N00780 - Navajo Region Hdqtrs
State	04 - Arizona
County	001 - Apache
FFS	F31
Length (mi)	8.8
PCAS	N3646100
Project ID	46100
Project Name	N7(4-1)2&4 SAWMILL TO FLUT RK
Project Type	RECONS
Work Type	7 - Bituminous Mat 2" Thick or More
Total ($)	20,000
Designation	R
Description	TBD
Remark	TBD

Work Item Summary

	FY 2009 ($)	FY 2010 ($)	FY 2011 ($)	FY 2012 ($)	FY 2013 ($)	Total ($)
03 PROJECT PLANNI	5,000	5,000	0	0	0	10,000
04 SURVEY	0	5,000	0	0	0	5,000
08 RIGHTS-OF-WAY	0	5,000	0	0	0	5,000
	5,000	15,000	0	0	0	20,000

Phase Summary

Start	Stop		FY 2009 ($)	FY 2010 ($)	FY 2011 ($)	FY 2012 ($)	FY 2013 ($)	Total ($)
2009	2010	PE	5,000	15,000				20,000

Route Summary

Route #	Start Section	End Section	Termini From	Termini To	Length (mi)
0007	100	100	MP 0	MP 5.6	8.8

Section #	Class	CN	Owner	SCI	Old Surface	C Dist	State	County	Structure #	Struc Len (ft)
100	2	1	1	0	4	01	04 - Arizona	001 - Apache		

Indian Reservation Roads Program
Project Detail Report
(Single CSTIP version)

Single Project	No
Location	*-**-***
FFS	F31

CSTIP Type	TIP
Approved Date	

CS Entity

N00780 - Navajo Region Hdqtrs	FY 2009 ($)	FY 2010 ($)	FY 2011 ($)	FY 2012 ($)	FY 2013 ($)	Total ($)
# of CSTIPS 1	57,029,791	61,659,436	52,441,006	3,573,000	12,095,000	186,798,233

CSTIP

Program Class Code F31	FY 2009 ($)	FY 2010 ($)	FY 2011 ($)	FY 2012 ($)	FY 2013 ($)	Total ($)
# of Projects 138	57,029,791	61,659,436	52,441,006	3,573,000	12,095,000	186,798,233

Project Identification

Region	N - Navajo
Agency	N33 - Western Navajo
Reservation	N33780 - Navajo (Western Navajo)
Entity	N00780 - Navajo Region Hdqtrs
State	04 - Arizona
County	017 - Navajo
FFS	F31
Length (mi)	6.5
PCAS	N3349800
Project ID	49800
Project Name	N70(1)/N6910(1)1,2,3 GRAND FALLS
Project Type	RECONS
Work Type	3 - Gravel
Total ($)	15,000
Designation	R
Description	Grandfalls bridge and access road
Remark	TBD

Work Item Summary

	FY 2009 ($)	FY 2010 ($)	FY 2011 ($)	FY 2012 ($)	FY 2013 ($)	Total ($)
03 PROJECT PLANNI	0	1,000	1,000	0	0	2,000
04 SURVEY	0	5,000	0	0	0	5,000
06 ENVIRONMENTAL	0	1,000	1,000	0	0	2,000
07 ARCHEOLOGY	0	1,000	1,000	0	0	2,000
08 RIGHTS-OF-WAY	0	3,000	1,000	0	0	4,000
	0	11,000	4,000	0	0	15,000

Phase Summary

Start	Stop		FY 2009 ($)	FY 2010 ($)	FY 2011 ($)	FY 2012 ($)	FY 2013 ($)	Total ($)
2010	2011	PE		11,000	4,000			15,000

Route Summary

Route #	Start Section	End Section	Termini From	Termini To	Length (mi)
0070	40	60	MP 0	MP 2.0	6.5

Section #	Class	CN	Owner	SCI	Old Surface	C Dist	State	County	Structure #	Struc Len (ft)
40	4	1	1	0	1	01	04 - Arizona	005 - Coconino		
42	4	1	1	0	1	01	04 - Arizona	005 - Coconino		
44	4	1	1	0	1	01	04 - Arizona	005 - Coconino		
46	4	1	1	0	1	01	04 - Arizona	005 - Coconino		
50	4	4	1			01	04 - Arizona	005 - Coconino	306N	400
60	4	1	1	0	1	03	04 - Arizona	005 - Coconino		

Route #	Start Section	End Section	Termini From	Termini To	Length (mi)
6910	45	45	MP 7.5	MP 7.9	0

Section #	Class	CN	Owner	SCI	Old Surface	C Dist	State	County	Structure #	Struc Len (ft)
45	4	1	1	0	1	01	04 - Arizona	005 - Coconino		

Indian Reservation Roads Program
Project Detail Report
(Single CSTIP version)

Single Project	No
Location	*-**-***
FFS	F31

CSTIP Type	TIP
Approved Date	

CS Entity

N00780 - Navajo Region Hdqtrs

# of CSTIPS	FY 2009 ($)	FY 2010 ($)	FY 2011 ($)	FY 2012 ($)	FY 2013 ($)	Total ($)
1	57,029,791	61,659,436	52,441,006	3,573,000	12,095,000	186,798,233

CSTIP

Program Class Code F31

# of Projects	FY 2009 ($)	FY 2010 ($)	FY 2011 ($)	FY 2012 ($)	FY 2013 ($)	Total ($)
138	57,029,791	61,659,436	52,441,006	3,573,000	12,095,000	186,798,233

Project Identification

Region	N - Navajo
Agency	N33 - Western Navajo
Reservation	N33780 - Navajo (Western Navajo)
Entity	N00780 - Navajo Region Hdqtrs
State	04 - Arizona
County	017 - Navajo
FFS	F31
Length (mi)	6.5
PCAS	N3349900
Project ID	49900
Project Name	N70(2)2&3 GRAND FALLS TO N15
Project Type	RECONS
Work Type	3 - Gravel
Total ($)	32,000
Designation	R
Description	TBD
Remark	TBD

Work Item Summary

	FY 2009 ($)	FY 2010 ($)	FY 2011 ($)	FY 2012 ($)	FY 2013 ($)	Total ($)
03 PROJECT PLANNI	0	5,000	0	0	0	5,000
04 SURVEY	0	10,000	0	0	0	10,000
05 DESIGN	5,000	0	0	0	0	5,000
06 ENVIRONMENTAL	3,000	3,000	0	0	0	6,000
08 RIGHTS-OF-WAY	3,000	3,000	0	0	0	6,000
	11,000	21,000	0	0	0	32,000

Phase Summary

Start	Stop		FY 2009 ($)	FY 2010 ($)	FY 2011 ($)	FY 2012 ($)	FY 2013 ($)	Total ($)
2009	2010	PE	11,000	21,000				32,000

Route Summary

Route #	Start Section	End Section	Termini From	Termini To	Length (mi)
0070	10	40	MP 0	MP 8.0	6.5

Section #	Class	CN	Owner	SCI	Old Surface	C Dist	State	County	Structure #	Struc Len (ft)
10	4	1	1	0	1	01	04 - Arizona	005 - Coconino		
20	4	1	1	0	9	01	04 - Arizona	005 - Coconino		
30	4	1	1	0	1	01	04 - Arizona	005 - Coconino		
40	4	1	1	0	1	01	04 - Arizona	005 - Coconino		

Indian Reservation Roads Program
Project Detail Report
(Single CSTIP version)

Single Project	No
Location	*-**-***
FFS	F31

CSTIP Type	TIP
Approved Date	

CS Entity

N00780 - Navajo Region Hdqtrs	FY 2009 ($)	FY 2010 ($)	FY 2011 ($)	FY 2012 ($)	FY 2013 ($)	Total ($)
# of CSTIPS 1	57,029,791	61,659,436	52,441,006	3,573,000	12,095,000	186,798,233

CSTIP

Program Class Code F31	FY 2009 ($)	FY 2010 ($)	FY 2011 ($)	FY 2012 ($)	FY 2013 ($)	Total ($)
# of Projects 138	57,029,791	61,659,436	52,441,006	3,573,000	12,095,000	186,798,233

Project Identification

Region	N - Navajo
Agency	N34 - Eastern Navajo
Reservation	N34796 - Navajo Off Res Lands
Entity	N00780 - Navajo Region Hdqtrs
State	35 - New Mexico
County	031 - Mckinley
FFS	F31
Length (mi)	12.9
PCAS	N3494300
Project ID	94300
Project Name	N7046(1-2)(2-2)2&4 JONES RANCH REHAB
Project Type	RECONS
Work Type	7 - Bituminous Mat 2" Thick or More
Total ($)	215,000
Designation	R
Description	TBD
Remark	TBD

Work Item Summary

	FY 2009 ($)	FY 2010 ($)	FY 2011 ($)	FY 2012 ($)	FY 2013 ($)	Total ($)
03 PROJECT PLANNI	5,000	5,000	0	0	0	10,000
05 DESIGN	5,000	0	0	0	0	5,000
09 GRADE & DRAIN	0	25,000	0	0	0	25,000
11 PAVEMENT	0	25,000	0	0	0	25,000
14 CONSTRUCTION I	0	150,000	0	0	0	150,000
	10,000	205,000	0	0	0	215,000

Phase Summary

Start	Stop		FY 2009 ($)	FY 2010 ($)	FY 2011 ($)	FY 2012 ($)	FY 2013 ($)	Total ($)
2009	2010	PE	10,000	5,000				15,000
2010	2010	CONS		50,000				50,000
2010	2010	CE		150,000				150,000

Route Summary

Route #	Start Section	End Section	Termini From	Termini To	Length (mi)
7046	10	36	MP 0.0	MP 12.9	12.9

Section #	Class	CN	Owner	SCI	Old Surface	C Dist	State	County	Structure #	Struc Len (ft)
10	4	1	1	60	4	03	35 - New Mexico	031 - Mckinley		
20	4	1	1	60	4	03	35 - New Mexico	031 - Mckinley		
30	4	1	1	10	4	03	35 - New Mexico	031 - Mckinley		
33	4	1	1	10	4	03	35 - New Mexico	031 - Mckinley		
36	4	1	1	20	4	03	35 - New Mexico	031 - Mckinley		

Indian Reservation Roads Program
Project Detail Report
(Single CSTIP version)

Single Project	No
Location	*-**-***
FFS	F31

CSTIP Type	TIP
Approved Date	

CS Entity

N00780 - Navajo Region Hdqtrs	FY 2009 ($)	FY 2010 ($)	FY 2011 ($)	FY 2012 ($)	FY 2013 ($)	Total ($)
# of CSTIPS 1	57,029,791	61,659,436	52,441,006	3,573,000	12,095,000	186,798,233

CSTIP

Program Class Code F31	FY 2009 ($)	FY 2010 ($)	FY 2011 ($)	FY 2012 ($)	FY 2013 ($)	Total ($)
# of Projects 138	57,029,791	61,659,436	52,441,006	3,573,000	12,095,000	186,798,233

Project Identification

Region	N - Navajo
Agency	N34 - Eastern Navajo
Reservation	N34796 - Navajo Off Res Lands
Entity	N00780 - Navajo Region Hdqtrs
State	35 - New Mexico
County	031 - Mckinley
FFS	F31
Length (mi)	5.1
PCAS	N3494100
Project ID	94100
Project Name	N7046(3)2&4 JONES RANCH TO ST LINE
Project Type	RECONS
Work Type	6 - Bituminous Mat Less Than 2" Thick
Total ($)	2,000
Designation	R
Description	TBD
Remark	TBD

Work Item Summary

	FY 2009 ($)	FY 2010 ($)	FY 2011 ($)	FY 2012 ($)	FY 2013 ($)	Total ($)
03 PROJECT PLANNI	0	2,000	0	0	0	2,000
	0	2,000	0	0	0	2,000

Phase Summary

Start	Stop		FY 2009 ($)	FY 2010 ($)	FY 2011 ($)	FY 2012 ($)	FY 2013 ($)	Total ($)
2010	2010	PE		2,000				2,000

Route Summary

Route #	Start Section	End Section	Termini From	Termini To	Length (mi)
7046	36	40	MP 13	MP 13.3	5.1

Section #	Class	CN	Owner	SCI	Old Surface	C Dist	State	County	Structure #	Struc Len (ft)
36	4	1	1	20	4	03	35 - New Mexico	031 - Mckinley		
40	4	1	1	30	4	03	35 - New Mexico	031 - Mckinley		

Indian Reservation Roads Program
Project Detail Report
(Single CSTIP version)

Single Project	No
Location	*-**-***
FFS	F31

CSTIP Type	TIP
Approved Date	

CS Entity

N00780 - Navajo Region Hdqtrs	FY 2009 ($)	FY 2010 ($)	FY 2011 ($)	FY 2012 ($)	FY 2013 ($)	Total ($)
# of CSTIPS 1	57,029,791	61,659,436	52,441,006	3,573,000	12,095,000	186,798,233

CSTIP

Program Class Code F31	FY 2009 ($)	FY 2010 ($)	FY 2011 ($)	FY 2012 ($)	FY 2013 ($)	Total ($)
# of Projects 138	57,029,791	61,659,436	52,441,006	3,573,000	12,095,000	186,798,233

Project Identification

Region	N - Navajo		
Agency	N34 - Eastern Navajo		
Reservation	N34780 - Navajo (Eastern Navajo)		
Entity	N00780 - Navajo Region Hdqtrs		
State	35 - New Mexico		
County	031 - Mckinley		
FFS	F31	Length (mi)	29
PCAS	N3470200	Project ID	70200
Project Name	N7057(1)1,2 STANDING RK		
Project Type	BRIDGE		
Work Type	SD - Structurally Deficient for 903 IRRBP Projec		
Total ($)	75,000	Designation	B
Description	TBD		
Remark	TBD		

Work Item Summary

	FY 2009 ($)	FY 2010 ($)	FY 2011 ($)	FY 2012 ($)	FY 2013 ($)	Total ($)
05 DESIGN	0	5,000	0	0	0	5,000
08 RIGHTS-OF-WAY	0	5,000	0	0	0	5,000
09 GRADE & DRAIN	0	25,000	0	0	0	25,000
10 GRAVEL	0	10,000	0	0	0	10,000
12 BRIDGES/STRUCT	0	5,000	0	0	0	5,000
14 CONSTRUCTION I	0	25,000	0	0	0	25,000
	0	75,000	0	0	0	75,000

Phase Summary

Start	Stop		FY 2009 ($)	FY 2010 ($)	FY 2011 ($)	FY 2012 ($)	FY 2013 ($)	Total ($)
2010	2010	PE		10,000				10,000
2010	2010	CONS		40,000				40,000
2010	2010	CE		25,000				25,000

Route Summary

Route #	Start Section	End Section	Termini From	Termini To	Length (mi)
7057	70	70	MP 27.4	MP 27.5	29

Section #	Class	CN	Owner	SCI	Old Surface	C Dist	State	County	Structure #	Struc Len (ft)
70	4	1	1			03	35 - New Mexico	045 - San Juan	N487	29

Indian Reservation Roads Program
Project Detail Report
(Single CSTIP version)

Single Project	No
Location	*-**-***
FFS	F31

CSTIP Type	TIP
Approved Date	

CS Entity

N00780 - Navajo Region Hdqtrs	FY 2009 ($)	FY 2010 ($)	FY 2011 ($)	FY 2012 ($)	FY 2013 ($)	Total ($)
# of CSTIPS 1	57,029,791	61,659,436	52,441,006	3,573,000	12,095,000	186,798,233

CSTIP

Program Class Code F31	FY 2009 ($)	FY 2010 ($)	FY 2011 ($)	FY 2012 ($)	FY 2013 ($)	Total ($)
# of Projects 138	57,029,791	61,659,436	52,441,006	3,573,000	12,095,000	186,798,233

Project Identification

Region	N - Navajo
Agency	N33 - Western Navajo
Reservation	N33780 - Navajo (Western Navajo)
Entity	N00780 - Navajo Region Hdqtrs
State	04 - Arizona
County	005 - Coconino
FFS	F31
Length (mi)	9.4
PCAS	N3340400
Project ID	40400
Project Name	N71(3)2,3 BIRD SPG TO N15
Project Type	RECONS
Work Type	3 - Gravel
Total ($)	35,000
Designation	R
Description	TBD
Remark	TBD

Work Item Summary

	FY 2009 ($)	FY 2010 ($)	FY 2011 ($)	FY 2012 ($)	FY 2013 ($)	Total ($)
03 PROJECT PLANNI	0	5,000	5,000	0	0	10,000
04 SURVEY	0	10,000	5,000	0	0	15,000
08 RIGHTS-OF-WAY	0	5,000	5,000	0	0	10,000
	0	20,000	15,000	0	0	35,000

Phase Summary

Start	Stop		FY 2009 ($)	FY 2010 ($)	FY 2011 ($)	FY 2012 ($)	FY 2013 ($)	Total ($)
2010	2011	PE		20,000	15,000			35,000

Route Summary

Route #	Start Section	End Section	Termini From	Termini To	Length (mi)
0071	30	60	MP 1.8	MP 9.3	9.4

Section #	Class	CN	Owner	SCI	Old Surface	C Dist	State	County	Structure #	Struc Len (ft)
30	4	1	1	70	3	01	04 - Arizona	017 - Navajo		
40	4	0	1			01	04 - Arizona	017 - Navajo	N332	1095
50	4	1	1	70	3	01	04 - Arizona	017 - Navajo		
52	11						04 - Arizona	- ---04-		
60	4	1	1	0	9	01	04 - Arizona	017 - Navajo		

Indian Reservation Roads Program
Project Detail Report
(Single CSTIP version)

Single Project	No
Location	*-**-***
FFS	F31

CSTIP Type	TIP
Approved Date	

CS Entity

N00780 - Navajo Region Hdqtrs	FY 2009 ($)	FY 2010 ($)	FY 2011 ($)	FY 2012 ($)	FY 2013 ($)	Total ($)
# of CSTIPS 1	57,029,791	61,659,436	52,441,006	3,573,000	12,095,000	186,798,233

CSTIP

Program Class Code F31	FY 2009 ($)	FY 2010 ($)	FY 2011 ($)	FY 2012 ($)	FY 2013 ($)	Total ($)
# of Projects 138	57,029,791	61,659,436	52,441,006	3,573,000	12,095,000	186,798,233

Project Identification

Region	N - Navajo		
Agency	N32 - Shiprock		
Reservation	N32780 - Navajo (Shiprock)		
Entity	N00780 - Navajo Region Hdqtrs		
State	04 - Arizona		
County	001 - Apache		
FFS	F31	Length (mi)	4.7
PCAS	N3242800	Project ID	42800
Project Name	N8008(1)1,2&3 LUKACHUKAI BRDG		
Project Type	RECONS		
Work Type	C2 - Wide Span Arch Installation		
Total ($)	3,589,000	Designation	R
Description	TBD		
Remark	TBD		

Work Item Summary

	FY 2009 ($)	FY 2010 ($)	FY 2011 ($)	FY 2012 ($)	FY 2013 ($)	Total ($)
03 PROJECT PLANNI	1,000	0	0	0	0	1,000
05 DESIGN	15,000	5,000	0	0	0	20,000
06 ENVIRONMENTAL	3,000	5,000	0	0	0	8,000
08 RIGHTS-OF-WAY	5,000	5,000	0	0	0	10,000
09 GRADE & DRAIN	0	1,200,000	50,000	0	0	1,250,000
11 PAVEMENT	0	550,000	50,000	0	0	600,000
12 BRIDGES/STRUCT	0	1,500,000	25,000	0	0	1,525,000
14 CONSTRUCTION I	0	50,000	100,000	25,000	0	175,000
	24,000	3,315,000	225,000	25,000	0	3,589,000

Phase Summary

Start	Stop		FY 2009 ($)	FY 2010 ($)	FY 2011 ($)	FY 2012 ($)	FY 2013 ($)	Total ($)
2009	2010	PE	24,000	15,000				39,000
2010	2011	CONS		3,250,000	125,000			3,375,000
2010	2012	CE		50,000	100,000	25,000		175,000

Route Summary

Route #	Start Section	End Section	Termini From	Termini To	Length (mi)
8008	10	30	MP 0	MP 1.18	4.7

Section #	Class	CN	Owner	SCI	Old Surface	C Dist	State	County	Structure #	Struc Len (ft)
10	4	1	1	0	1	01	04 - Arizona	001 - Apache		
20	4	4	1			01	04 - Arizona	001 - Apache	209N	100
30	4	1	1	0	1	01	04 - Arizona	001 - Apache		

Indian Reservation Roads Program
Project Detail Report
(Single CSTIP version)

Single Project	No
Location	*-**-***
FFS	F31

CSTIP Type	TIP
Approved Date	

CS Entity

N00780 - Navajo Region Hdqtrs	FY 2009 ($)	FY 2010 ($)	FY 2011 ($)	FY 2012 ($)	FY 2013 ($)	Total ($)
# of CSTIPS 1	57,029,791	61,659,436	52,441,006	3,573,000	12,095,000	186,798,233

CSTIP

Program Class Code F31	FY 2009 ($)	FY 2010 ($)	FY 2011 ($)	FY 2012 ($)	FY 2013 ($)	Total ($)
# of Projects 138	57,029,791	61,659,436	52,441,006	3,573,000	12,095,000	186,798,233

Project Identification

Region	N - Navajo
Agency	N35 - Chinle
Reservation	N35780 - Navajo (Chinle)
Entity	N00780 - Navajo Region Hdqtrs
State	04 - Arizona
County	001 - Apache
FFS	F31
Length (mi)	1
PCAS	N3547100
Project ID	47100
Project Name	N8030(1)2&4 PINION LOOP
Project Type	RECONS
Work Type	7 - Bituminous Mat 2" Thick or More
Total ($)	10,000
Designation	R
Description	TBD
Remark	TBD

Work Item Summary

	FY 2009 ($)	FY 2010 ($)	FY 2011 ($)	FY 2012 ($)	FY 2013 ($)	Total ($)
09 GRADE & DRAIN	5,000	0	0	0	0	5,000
14 CONSTRUCTION I	5,000	0	0	0	0	5,000
	10,000	0	0	0	0	10,000

Phase Summary

Start	Stop		FY 2009 ($)	FY 2010 ($)	FY 2011 ($)	FY 2012 ($)	FY 2013 ($)	Total ($)
2009	2009	CONS	5,000					5,000
2009	2009	CE	5,000					5,000

Route Summary

Route #	Start Section	End Section	Termini From	Termini To	Length (mi)
8030	10	14	MP 0	MP 1.0	1

Section #	Class	CN	Owner	SCI	Old Surface	C Dist	State	County	Structure #	Struc Len (ft)
10	4	0	1	98	4	01	04 - Arizona	017 - Navajo		
12	4	0	1	98	4	01	04 - Arizona	017 - Navajo		
14	4	0	1	98	4	01	04 - Arizona	017 - Navajo		

Indian Reservation Roads Program
Project Detail Report
(Single CSTIP version)

Single Project	No
Location	*-**-***
FFS	F31

CSTIP Type	TIP
Approved Date	

CS Entity

N00780 - Navajo Region Hdqtrs	FY 2009 ($)	FY 2010 ($)	FY 2011 ($)	FY 2012 ($)	FY 2013 ($)	Total ($)
# of CSTIPS 1	57,029,791	61,659,436	52,441,006	3,573,000	12,095,000	186,798,233

CSTIP

Program Class Code F31	FY 2009 ($)	FY 2010 ($)	FY 2011 ($)	FY 2012 ($)	FY 2013 ($)	Total ($)
# of Projects 138	57,029,791	61,659,436	52,441,006	3,573,000	12,095,000	186,798,233

Project Identification

Region	N - Navajo
Agency	N35 - Chinle
Reservation	N35780 - Navajo (Chinle)
Entity	N00780 - Navajo Region Hdqtrs
State	04 - Arizona
County	017 - Navajo
FFS	F31
Length (mi)	14
PCAS	N3529200
Project ID	29200
Project Name	N8066(2)/N59(2-1)2&4 KITSILLE SCH
Project Type	RECONS
Work Type	7 - Bituminous Mat 2" Thick or More
Total ($)	6,959,375
Designation	R
Description	TBD
Remark	TBD

Work Item Summary

	FY 2009 ($)	FY 2010 ($)	FY 2011 ($)	FY 2012 ($)	FY 2013 ($)	Total ($)
05 DESIGN	25,000	5,000	0	0	0	30,000
06 ENVIRONMENTAL	5,000	0	0	0	0	5,000
08 RIGHTS-OF-WAY	5,000	0	0	0	0	5,000
09 GRADE & DRAIN	2,119,375	50,000	0	0	0	2,169,375
11 PAVEMENT	4,500,000	50,000	0	0	0	4,550,000
14 CONSTRUCTION I	0	200,000	0	0	0	200,000
	6,654,375	305,000	0	0	0	6,959,375

Phase Summary

Start	Stop		FY 2009 ($)	FY 2010 ($)	FY 2011 ($)	FY 2012 ($)	FY 2013 ($)	Total ($)
2009	2010	PE	35,000	5,000				40,000
2009	2010	CONS	6,619,375	100,000				6,719,375
2010	2010	CE		200,000				200,000

Route Summary

Route #	Start Section	End Section	Termini From	Termini To	Length (mi)
0059	205	205	mp 5.5	mp 7.4	7

Section #	Class	CN	Owner	SCI	Old Surface	C Dist	State	County	Structure #	Struc Len (ft)
205	2	1	1	70	5	01	04 - Arizona	001 - Apache		

Route #	Start Section	End Section	Termini From	Termini To	Length (mi)
8066	10	55	mp 0	mp 8.6	7

Section #	Class	CN	Owner	SCI	Old Surface	C Dist	State	County	Structure #	Struc Len (ft)
10	4	1	1	0	1	01	04 - Arizona	017 - Navajo		
20	4	4	1			01	04 - Arizona	017 - Navajo	514N	60
30	4	1	1	0	1	01	04 - Arizona	017 - Navajo		
35	4	4	1			01	04 - Arizona	017 - Navajo	541N	60
40	4	1	1	0	1	01	04 - Arizona	017 - Navajo		
45	4	4	1			01	04 - Arizona	017 - Navajo	542N	60
50	4	1	1	0	1	01	04 - Arizona	017 - Navajo		
51	4	4	1			01	04 - Arizona	017 - Navajo	543N	60

Indian Reservation Roads Program
Project Detail Report
(Single CSTIP version)

Single Project	No
Location	*-**-***
FFS	F31

CSTIP Type	TIP
Approved Date	

CS Entity

N00780 - Navajo Region Hdqtrs

# of CSTIPS	FY 2009 ($)	FY 2010 ($)	FY 2011 ($)	FY 2012 ($)	FY 2013 ($)	Total ($)
1	57,029,791	61,659,436	52,441,006	3,573,000	12,095,000	186,798,233

CSTIP

Program Class Code	# of Projects	FY 2009 ($)	FY 2010 ($)	FY 2011 ($)	FY 2012 ($)	FY 2013 ($)	Total ($)
F31	138	57,029,791	61,659,436	52,441,006	3,573,000	12,095,000	186,798,233

Section #	Class	CN	Owner	SCI	Old Surface	C Dist	State	County	Structure #	Struc Len (ft)
55	4	1	1	0	1	01	04 - Arizona	017 - Navajo		

Indian Reservation Roads Program
Project Detail Report
(Single CSTIP version)

Single Project	No
Location	*-**-***
FFS	F31

CSTIP Type	TIP
Approved Date	

CS Entity

N00780 - Navajo Region Hdqtrs	FY 2009 ($)	FY 2010 ($)	FY 2011 ($)	FY 2012 ($)	FY 2013 ($)	Total ($)
# of CSTIPS 1	57,029,791	61,659,436	52,441,006	3,573,000	12,095,000	186,798,233

CSTIP

Program Class Code F31	FY 2009 ($)	FY 2010 ($)	FY 2011 ($)	FY 2012 ($)	FY 2013 ($)	Total ($)
# of Projects 138	57,029,791	61,659,436	52,441,006	3,573,000	12,095,000	186,798,233

Project Identification

Region	N - Navajo		
Agency	N35 - Chinle		
Reservation	N35780 - Navajo (Chinle)		
Entity	N00780 - Navajo Region Hdqtrs		
State	04 - Arizona		
County	017 - Navajo		
FFS	F31	Length (mi)	8.1
PCAS	N3529300	Project ID	29300
Project Name	N8066(3)2&4		
Project Type	RECONS		
Work Type	7 - Bituminous Mat 2" Thick or More		
Total ($)	73,000	Designation	R
Description	TBD		
Remark	TBD		

Work Item Summary

	FY 2009 ($)	FY 2010 ($)	FY 2011 ($)	FY 2012 ($)	FY 2013 ($)	Total ($)
03 PROJECT PLANNI	0	5,000	0	0	0	5,000
04 SURVEY	0	5,000	25,000	0	0	30,000
05 DESIGN	0	0	15,000	0	0	15,000
06 ENVIRONMENTAL	0	5,000	5,000	0	0	10,000
07 ARCHEOLOGY	0	3,000	0	0	0	3,000
08 RIGHTS-OF-WAY	0	5,000	5,000	0	0	10,000
	0	23,000	50,000	0	0	73,000

Phase Summary

Start	Stop		FY 2009 ($)	FY 2010 ($)	FY 2011 ($)	FY 2012 ($)	FY 2013 ($)	Total ($)
2010	2011	PE		23,000	50,000			73,000

Route Summary

Route #	Start Section	End Section	Termini From	Termini To	Length (mi)
8066	35	55	MP 7.2	MP 14.2	8.1

Section #	Class	CN	Owner	SCI	Old Surface	C Dist	State	County	Structure #	Struc Len (ft)
35	4	4	1			01	04 - Arizona	017 - Navajo	541N	60
40	4	1	1	0	1	01	04 - Arizona	017 - Navajo		
45	4	4	1			01	04 - Arizona	017 - Navajo	542N	60
50	4	1	1	0	1	01	04 - Arizona	017 - Navajo		
51	4	4	1			01	04 - Arizona	017 - Navajo	543N	60
55	4	1	1	0	1	01	04 - Arizona	017 - Navajo		

Indian Reservation Roads Program
Project Detail Report
(Single CSTIP version)

Single Project	No
Location	*-**-***
FFS	F31

CSTIP Type	TIP
Approved Date	

CS Entity

N00780 - Navajo Region Hdqtrs

# of CSTIPS	FY 2009 ($)	FY 2010 ($)	FY 2011 ($)	FY 2012 ($)	FY 2013 ($)	Total ($)
1	57,029,791	61,659,436	52,441,006	3,573,000	12,095,000	186,798,233

CSTIP

Program Class Code F31

# of Projects	FY 2009 ($)	FY 2010 ($)	FY 2011 ($)	FY 2012 ($)	FY 2013 ($)	Total ($)
138	57,029,791	61,659,436	52,441,006	3,573,000	12,095,000	186,798,233

Project Identification

Region	N - Navajo
Agency	N35 - Chinle
Reservation	N35780 - Navajo (Chinle)
Entity	N00780 - Navajo Region Hdqtrs
State	04 - Arizona
County	001 - Apache
FFS	F31
Length (mi)	6.4
PCAS	N3540300
Project ID	40300
Project Name	N8077&N8078(1-1)2&4
Project Type	RECONS
Work Type	7 - Bituminous Mat 2" Thick or More
Total ($)	10,805,845
Designation	R
Description	TBD
Remark	TBD

Work Item Summary

	FY 2009 ($)	FY 2010 ($)	FY 2011 ($)	FY 2012 ($)	FY 2013 ($)	Total ($)
05 DESIGN	5,000	5,000	0	0	0	10,000
08 RIGHTS-OF-WAY	0	1,000	0	0	0	1,000
09 GRADE & DRAIN	4,129,247	100,000	0	0	0	4,229,247
11 PAVEMENT	6,390,598	50,000	0	0	0	6,440,598
14 CONSTRUCTION I	0	125,000	0	0	0	125,000
	10,524,845	281,000	0	0	0	10,805,845

Phase Summary

Start	Stop		FY 2009 ($)	FY 2010 ($)	FY 2011 ($)	FY 2012 ($)	FY 2013 ($)	Total ($)
2009	2010	PE	5,000	6,000				11,000
2009	2010	CONS	10,519,845	150,000				10,669,845
2010	2010	CE		125,000				125,000

Route Summary

Route #	Start Section	End Section	Termini From	Termini To	Length (mi)
8077	30	30	mp21.7	mp23.1	3.2

Section #	Class	CN	Owner	SCI	Old Surface	C Dist	State	County	Structure #	Struc Len (ft)
30	4	1	1	0	4	01	04 - Arizona	001 - Apache		

Route #	Start Section	End Section	Termini From	Termini To	Length (mi)
8078	10	20	mp0	mp1.8	3.2

Section #	Class	CN	Owner	SCI	Old Surface	C Dist	State	County	Structure #	Struc Len (ft)
10	4	1	1	0	4	01	04 - Arizona	001 - Apache		
20	4	1	1	0	4	01	04 - Arizona	001 - Apache		

Indian Reservation Roads Program
Project Detail Report
(Single CSTIP version)

Single Project	No
Location	*-**-***
FFS	F31

CSTIP Type	TIP
Approved Date	

CS Entity

N00780 - Navajo Region Hdqtrs	FY 2009 ($)	FY 2010 ($)	FY 2011 ($)	FY 2012 ($)	FY 2013 ($)	Total ($)
# of CSTIPS 1	57,029,791	61,659,436	52,441,006	3,573,000	12,095,000	186,798,233

CSTIP

Program Class Code F31	FY 2009 ($)	FY 2010 ($)	FY 2011 ($)	FY 2012 ($)	FY 2013 ($)	Total ($)
# of Projects 138	57,029,791	61,659,436	52,441,006	3,573,000	12,095,000	186,798,233

Project Identification

Region	N - Navajo
Agency	N35 - Chinle
Reservation	N35780 - Navajo (Chinle)
Entity	N00780 - Navajo Region Hdqtrs
State	04 - Arizona
County	001 - Apache
FFS	F31
Length (mi)	1.7
PCAS	N3547300
Project ID	47300
Project Name	N8081(1)1,2,3 TAAYILKID ROAD W/ BRDG
Project Type	RECONS
Work Type	3 - Gravel
Total ($)	45,000
Designation	R
Description	TBD
Remark	TBD

Work Item Summary

	FY 2009 ($)	FY 2010 ($)	FY 2011 ($)	FY 2012 ($)	FY 2013 ($)	Total ($)
03 PROJECT PLANNI	0	5,000	0	0	0	5,000
04 SURVEY	0	25,000	0	0	0	25,000
06 ENVIRONMENTAL	0	5,000	0	0	0	5,000
07 ARCHEOLOGY	0	5,000	0	0	0	5,000
08 RIGHTS-OF-WAY	0	5,000	0	0	0	5,000
	0	45,000	0	0	0	45,000

Phase Summary

Start	Stop		FY 2009 ($)	FY 2010 ($)	FY 2011 ($)	FY 2012 ($)	FY 2013 ($)	Total ($)
2010	2010	PE		45,000				45,000

Route Summary

Route #	Start Section	End Section	Termini From	Termini To	Length (mi)
8081	10	40	MP 0	MP 1.7	1.7

Section #	Class	CN	Owner	SCI	Old Surface	C Dist	State	County	Structure #	Struc Len (ft)
10	11						- ---	- ----		
20	4	4	1			01	04 - Arizona	001 - Apache		
30	4	4	1			01	04 - Arizona	001 - Apache	039N	800
40	4	4	1			01	04 - Arizona	001 - Apache		

Indian Reservation Roads Program
Project Detail Report
(Single CSTIP version)

Single Project	No
Location	*-**-***
FFS	F31

CSTIP Type	TIP
Approved Date	

CS Entity

N00780 - Navajo Region Hdqtrs	FY 2009 ($)	FY 2010 ($)	FY 2011 ($)	FY 2012 ($)	FY 2013 ($)	Total ($)
# of CSTIPS 1	57,029,791	61,659,436	52,441,006	3,573,000	12,095,000	186,798,233

CSTIP

Program Class Code F31	FY 2009 ($)	FY 2010 ($)	FY 2011 ($)	FY 2012 ($)	FY 2013 ($)	Total ($)
# of Projects 138	57,029,791	61,659,436	52,441,006	3,573,000	12,095,000	186,798,233

Project Identification

Region	N - Navajo
Agency	N35 - Chinle
Reservation	N35780 - Navajo (Chinle)
Entity	N00780 - Navajo Region Hdqtrs
State	04 - Arizona
County	001 - Apache
FFS	F31
Length (mi)	16.3
PCAS	N3524300
Project ID	24300
Project Name	N8084(1)1,2,3 US191 - WINDMILL
Project Type	RECONS
Work Type	3 - Gravel
Total ($)	1,305,776
Designation	R
Description	TBD
Remark	TBD

Work Item Summary

	FY 2009 ($)	FY 2010 ($)	FY 2011 ($)	FY 2012 ($)	FY 2013 ($)	Total ($)
03 PROJECT PLANNI	0	5,000	5,000	0	0	10,000
04 SURVEY	406,972	25,000	0	0	0	431,972
05 DESIGN	805,804	20,000	0	0	0	825,804
06 ENVIRONMENTAL	2,000	5,000	5,000	0	0	12,000
07 ARCHEOLOGY	1,000	5,000	0	0	0	6,000
08 RIGHTS-OF-WAY	5,000	10,000	5,000	0	0	20,000
	1,220,776	70,000	15,000	0	0	1,305,776

Phase Summary

Start	Stop		FY 2009 ($)	FY 2010 ($)	FY 2011 ($)	FY 2012 ($)	FY 2013 ($)	Total ($)
2009	2011	PE	1,220,776	70,000	15,000			1,305,776

Route Summary

Route #	Start Section	End Section	Termini From	Termini To	Length (mi)
8084	10	100	MP 0.0	MP 13.0	16.3

Section #	Class	CN	Owner	SCI	Old Surface	C Dist	State	County	Structure #	Struc Len (ft)
10	4	4	1			01	04 - Arizona	001 - Apache		
20	4	4	1			01	04 - Arizona	001 - Apache	513N	250
30	4	4	1			01	04 - Arizona	001 - Apache		
35	4	4	1			01	04 - Arizona	001 - Apache		
40	4	1	1	0	1	01	04 - Arizona	001 - Apache		
50	4	4	1			01	04 - Arizona	001 - Apache	518N	250
60	4	1	1	0	1	01	04 - Arizona	001 - Apache		
63	4	4	1			01	04 - Arizona	001 - Apache	519N	250
66	4	1	1	0	1	01	04 - Arizona	001 - Apache		
70	4	4	1			01	04 - Arizona	001 - Apache	520N	80
80	4	1	1	0	1	01	04 - Arizona	001 - Apache		
90	4	4	1			01	04 - Arizona	001 - Apache	521N	200

Indian Reservation Roads Program
Project Detail Report
(Single CSTIP version)

Single Project	No
Location	*-**-***
FFS	F31

CSTIP Type	TIP
Approved Date	

CS Entity

N00780 - Navajo Region Hdqtrs
# of CSTIPS 1

FY 2009 ($)	FY 2010 ($)	FY 2011 ($)	FY 2012 ($)	FY 2013 ($)	Total ($)
57,029,791	61,659,436	52,441,006	3,573,000	12,095,000	186,798,233

CSTIP

Program Class Code F31
# of Projects 138

FY 2009 ($)	FY 2010 ($)	FY 2011 ($)	FY 2012 ($)	FY 2013 ($)	Total ($)
57,029,791	61,659,436	52,441,006	3,573,000	12,095,000	186,798,233

Section #	Class	CN	Owner	SCI	Old Surface	C Dist	State	County	Structure #	Struc Len (ft)
100	4	1	1	0	1	01	04 - Arizona	001 - Apache		

Indian Reservation Roads Program
Project Detail Report
(Single CSTIP version)

Single Project	No
Location	*-**-***
FFS	F31

CSTIP Type	TIP
Approved Date	

CS Entity

N00780 - Navajo Region Hdqtrs	FY 2009 ($)	FY 2010 ($)	FY 2011 ($)	FY 2012 ($)	FY 2013 ($)	Total ($)
# of CSTIPS 1	57,029,791	61,659,436	52,441,006	3,573,000	12,095,000	186,798,233

CSTIP

Program Class Code F31	FY 2009 ($)	FY 2010 ($)	FY 2011 ($)	FY 2012 ($)	FY 2013 ($)	Total ($)
# of Projects 138	57,029,791	61,659,436	52,441,006	3,573,000	12,095,000	186,798,233

Project Identification

Region	N - Navajo
Agency	N35 - Chinle
Reservation	N35780 - Navajo (Chinle)
Entity	N00780 - Navajo Region Hdqtrs
State	04 - Arizona
County	001 - Apache
FFS	F31
Length (mi)	13.3
PCAS	N3543400
Project ID	43400
Project Name	N8090(1)2 ,3ROUGH ROCK SOUTH
Project Type	RECONS
Work Type	3 - Gravel
Total ($)	5,000
Designation	R
Description	TBD
Remark	TBD

Work Item Summary

	FY 2009 ($)	FY 2010 ($)	FY 2011 ($)	FY 2012 ($)	FY 2013 ($)	Total ($)
03 PROJECT PLANNI	0	5,000	0	0	0	5,000
	0	5,000	0	0	0	5,000

Phase Summary

Start	Stop		FY 2009 ($)	FY 2010 ($)	FY 2011 ($)	FY 2012 ($)	FY 2013 ($)	Total ($)
2010	2010	PE		5,000				5,000

Route Summary

Route #	Start Section	End Section	Termini From	Termini To	Length (mi)
8090	10	10	MP 0	MP 7.5	13.3

Section #	Class	CN	Owner	SCI	Old Surface	C Dist	State	County	Structure #	Struc Len (ft)
10	4	1	1	0	1	01	04 - Arizona	001 - Apache		

Indian Reservation Roads Program
Project Detail Report
(Single CSTIP version)

Single Project	No
Location	*-**-***
FFS	F31

CSTIP Type	TIP
Approved Date	

CS Entity

N00780 - Navajo Region Hdqtrs

# of CSTIPS	FY 2009 ($)	FY 2010 ($)	FY 2011 ($)	FY 2012 ($)	FY 2013 ($)	Total ($)
1	57,029,791	61,659,436	52,441,006	3,573,000	12,095,000	186,798,233

CSTIP

Program Class Code F31

# of Projects	FY 2009 ($)	FY 2010 ($)	FY 2011 ($)	FY 2012 ($)	FY 2013 ($)	Total ($)
138	57,029,791	61,659,436	52,441,006	3,573,000	12,095,000	186,798,233

Project Identification

Region	N - Navajo
Agency	N35 - Chinle
Reservation	N35780 - Navajo (Chinle)
Entity	N00780 - Navajo Region Hdqtrs
State	04 - Arizona
County	001 - Apache
FFS	F31
Length (mi)	.9
PCAS	N3547200
Project ID	47200
Project Name	N8095(1)1,2,3 CHINLE VLLY RD
Project Type	RECONS
Work Type	3 - Gravel
Total ($)	55,000
Designation	R
Description	TBD
Remark	TBD

Work Item Summary

	FY 2009 ($)	FY 2010 ($)	FY 2011 ($)	FY 2012 ($)	FY 2013 ($)	Total ($)
03 PROJECT PLANNI	0	5,000	0	0	0	5,000
04 SURVEY	0	25,000	5,000	0	0	30,000
06 ENVIRONMENTAL	0	0	5,000	0	0	5,000
07 ARCHEOLOGY	0	5,000	0	0	0	5,000
08 RIGHTS-OF-WAY	0	5,000	5,000	0	0	10,000
	0	40,000	15,000	0	0	55,000

Phase Summary

Start	Stop		FY 2009 ($)	FY 2010 ($)	FY 2011 ($)	FY 2012 ($)	FY 2013 ($)	Total ($)
2010	2011	PE		40,000	15,000			55,000

Route Summary

Route #	Start Section	End Section	Termini From	Termini To	Length (mi)
8095	20	30	MP 0	MP 0.9	.9

Section #	Class	CN	Owner	SCI	Old Surface	C Dist	State	County	Structure #	Struc Len (ft)
20	4	4	1			01	04 - Arizona	001 - Apache	504N	120
30	4	1	1	0	1	01	04 - Arizona	001 - Apache		

Indian Reservation Roads Program
Project Detail Report
(Single CSTIP version)

Single Project	No
Location	*-**-***
FFS	F31

CSTIP Type	TIP
Approved Date	

CS Entity

N00780 - Navajo Region Hdqtrs	FY 2009 ($)	FY 2010 ($)	FY 2011 ($)	FY 2012 ($)	FY 2013 ($)	Total ($)
# of CSTIPS 1	57,029,791	61,659,436	52,441,006	3,573,000	12,095,000	186,798,233

CSTIP

Program Class Code F31	FY 2009 ($)	FY 2010 ($)	FY 2011 ($)	FY 2012 ($)	FY 2013 ($)	Total ($)
# of Projects 138	57,029,791	61,659,436	52,441,006	3,573,000	12,095,000	186,798,233

Project Identification

Region	N - Navajo		
Agency	N34 - Eastern Navajo		
Reservation	N34796 - Navajo Off Res Lands		
Entity	N00780 - Navajo Region Hdqtrs		
State	35 - New Mexico		
County	031 - Mckinley		
FFS	F31	Length (mi)	16.5
PCAS	N3464700	Project ID	64700
Project Name	N9(6-5)(6-6)4 Pavmt rehab		
Project Type	SEALING		
Work Type	S4 - Chip Seal		
Total ($)	2,708,876	Designation	R
Description	TBD		
Remark	TBD		

Work Item Summary

	FY 2009 ($)	FY 2010 ($)	FY 2011 ($)	FY 2012 ($)	FY 2013 ($)	Total ($)
04 SURVEY	25,000	0	0	0	0	25,000
05 DESIGN	25,000	2,000	0	0	0	27,000
09 GRADE & DRAIN	1,916,641	0	0	0	0	1,916,641
11 PAVEMENT	665,235	25,000	0	0	0	690,235
14 CONSTRUCTION I	0	50,000	0	0	0	50,000
	2,631,876	77,000	0	0	0	2,708,876

Phase Summary

Start	Stop		FY 2009 ($)	FY 2010 ($)	FY 2011 ($)	FY 2012 ($)	FY 2013 ($)	Total ($)
2009	2010	PE	50,000	2,000				52,000
2009	2010	CONS	2,581,876	25,000				2,606,876
2010	2010	CE		50,000				50,000

Route Summary

Route #	Start Section	End Section	Termini From	Termini To	Length (mi)
0009	246	254	MP 6.6	MP 16.9	16.5

Section #	Class	CN	Owner	SCI	Old Surface	C Dist	State	County	Structure #	Struc Len (ft)
246	2	1	1	12	4	03	35 - New Mexico	031 - Mckinley		
250	2	1	1	0	4	03	35 - New Mexico	031 - Mckinley		
252	2	1	1	0	4	03	35 - New Mexico	031 - Mckinley		
254	2	1	1	0	4	03	35 - New Mexico	031 - Mckinley		

Indian Reservation Roads Program
Project Detail Report
(Single CSTIP version)

Single Project	No
Location	*-**-***
FFS	F31

CSTIP Type	TIP
Approved Date	

CS Entity

N00780 - Navajo Region Hdqtrs

# of CSTIPS	FY 2009 ($)	FY 2010 ($)	FY 2011 ($)	FY 2012 ($)	FY 2013 ($)	Total ($)
1	57,029,791	61,659,436	52,441,006	3,573,000	12,095,000	186,798,233

CSTIP

Program Class Code F31

# of Projects	FY 2009 ($)	FY 2010 ($)	FY 2011 ($)	FY 2012 ($)	FY 2013 ($)	Total ($)
138	57,029,791	61,659,436	52,441,006	3,573,000	12,095,000	186,798,233

Project Identification

Region	N - Navajo
Agency	N36 - Fort Defiance
Reservation	N36780 - Navajo (Ft. Defiance)
Entity	N00780 - Navajo Region Hdqtrs
State	04 - Arizona
County	017 - Navajo
FFS	F31
Length (mi)	3.9
PCAS	N3680100
Project ID	80100
Project Name	N9001(1)2&4 WHITE CONE SCHOOL ACCES
Project Type	RECONS
Work Type	7 - Bituminous Mat 2" Thick or More
Total ($)	518,000
Designation	R
Description	TBD
Remark	TBD

Work Item Summary

	FY 2009 ($)	FY 2010 ($)	FY 2011 ($)	FY 2012 ($)	FY 2013 ($)	Total ($)
05 DESIGN	2,000	0	0	0	0	2,000
08 RIGHTS-OF-WAY	2,000	2,000	0	0	0	4,000
09 GRADE & DRAIN	101,000	25,000	0	0	0	126,000
11 PAVEMENT	161,000	25,000	0	0	0	186,000
14 CONSTRUCTION I	150,000	50,000	0	0	0	200,000
	416,000	102,000	0	0	0	518,000

Phase Summary

Start	Stop		FY 2009 ($)	FY 2010 ($)	FY 2011 ($)	FY 2012 ($)	FY 2013 ($)	Total ($)
2009	2010	PE	4,000	2,000				6,000
2009	2010	CONS	262,000	50,000				312,000
2009	2010	CE	150,000	50,000				200,000

Route Summary

Route #	Start Section	End Section	Termini From	Termini To	Length (mi)
9001	10	10	MP 0.0	MP 1.0	3.9

Section #	Class	CN	Owner	SCI	Old Surface	C Dist	State	County	Structure #	Struc Len (ft)
10	4	1	1	0	1	01	04 - Arizona	017 - Navajo		

Indian Reservation Roads Program
Project Detail Report
(Single CSTIP version)

Single Project	No
Location	*-**-***
FFS	F31

CSTIP Type	TIP
Approved Date	

CS Entity

N00780 - Navajo Region Hdqtrs	FY 2009 ($)	FY 2010 ($)	FY 2011 ($)	FY 2012 ($)	FY 2013 ($)	Total ($)
# of CSTIPS 1	57,029,791	61,659,436	52,441,006	3,573,000	12,095,000	186,798,233

CSTIP

Program Class Code F31	FY 2009 ($)	FY 2010 ($)	FY 2011 ($)	FY 2012 ($)	FY 2013 ($)	Total ($)
# of Projects 138	57,029,791	61,659,436	52,441,006	3,573,000	12,095,000	186,798,233

Project Identification

Region	N - Navajo		
Agency	N36 - Fort Defiance		
Reservation	N36780 - Navajo (Ft. Defiance)		
Entity	N00780 - Navajo Region Hdqtrs		
State	04 - Arizona		
County	001 - Apache		
FFS	F31	Length (mi)	10
PCAS	N3643000	Project ID	43000
Project Name	N9010(1)2&4 I40 TO PINE SPG		
Project Type	RECONS		
Work Type	7 - Bituminous Mat 2" Thick or More		
Total ($)	2,035,000	Designation	R
Description	TBD		
Remark	TBD		

Work Item Summary

	FY 2009 ($)	FY 2010 ($)	FY 2011 ($)	FY 2012 ($)	FY 2013 ($)	Total ($)
03 PROJECT PLANNI	5,000	0	0	0	0	5,000
04 SURVEY	5,000	0	0	0	0	5,000
05 DESIGN	25,000	5,000	0	0	0	30,000
06 ENVIRONMENTAL	5,000	0	0	0	0	5,000
07 ARCHEOLOGY	280,000	5,000	0	0	0	285,000
08 RIGHTS-OF-WAY	5,000	0	0	0	0	5,000
09 GRADE & DRAIN	1,000,000	25,000	0	0	0	1,025,000
11 PAVEMENT	500,000	50,000	0	0	0	550,000
14 CONSTRUCTION I	0	125,000	0	0	0	125,000
	1,825,000	210,000	0	0	0	2,035,000

Phase Summary

Start	Stop		FY 2009 ($)	FY 2010 ($)	FY 2011 ($)	FY 2012 ($)	FY 2013 ($)	Total ($)
2009	2010	PE	325,000	10,000				335,000
2009	2010	CONS	1,500,000	75,000				1,575,000
2010	2010	CE		125,000				125,000

Route Summary

Route #	Start Section	End Section	Termini From	Termini To	Length (mi)
9010	10	20	MP 0	MP 11.61	10

Section #	Class	CN	Owner	SCI	Old Surface	C Dist	State	County	Structure #	Struc Len (ft)
10	4	1	1	0	1	01	04 - Arizona	001 - Apache		
20	4	1	1	0	1	01	04 - Arizona	001 - Apache		

Indian Reservation Roads Program
Project Detail Report
(Single CSTIP version)

Single Project	No
Location	*-**-***
FFS	F31

CSTIP Type	TIP
Approved Date	

CS Entity

N00780 - Navajo Region Hdqtrs

# of CSTIPS	FY 2009 ($)	FY 2010 ($)	FY 2011 ($)	FY 2012 ($)	FY 2013 ($)	Total ($)
1	57,029,791	61,659,436	52,441,006	3,573,000	12,095,000	186,798,233

CSTIP

Program Class Code	FY 2009 ($)	FY 2010 ($)	FY 2011 ($)	FY 2012 ($)	FY 2013 ($)	Total ($)
F31	57,029,791	61,659,436	52,441,006	3,573,000	12,095,000	186,798,233
# of Projects: 138						

Project Identification

Region	N - Navajo
Agency	N36 - Fort Defiance
Reservation	N36780 - Navajo (Ft. Defiance)
Entity	N00780 - Navajo Region Hdqtrs
State	04 - Arizona
County	001 - Apache
FFS	F31
Length (mi)	30
PCAS	N3670900
Project ID	70900
Project Name	N9054(1)1,2 STEAMBOAT WASH BRDG N64
Project Type	BRIDGE
Work Type	SD - Structurally Deficient for 903 IRRBP Project
Total ($)	189,000
Designation	B
Description	TBD
Remark	TBD

Work Item Summary

	FY 2009 ($)	FY 2010 ($)	FY 2011 ($)	FY 2012 ($)	FY 2013 ($)	Total ($)
03 PROJECT PLANNI	5,000	5,000	0	0	0	10,000
05 DESIGN	20,000	5,000	0	0	0	25,000
06 ENVIRONMENTAL	3,000	3,000	0	0	0	6,000
07 ARCHEOLOGY	5,000	1,000	0	0	0	6,000
08 RIGHTS-OF-WAY	5,000	2,000	0	0	0	7,000
09 GRADE & DRAIN	0	0	125,000	0	0	125,000
14 CONSTRUCTION I	0	0	10,000	0	0	10,000
	38,000	16,000	135,000	0	0	189,000

Phase Summary

Start	Stop		FY 2009 ($)	FY 2010 ($)	FY 2011 ($)	FY 2012 ($)	FY 2013 ($)	Total ($)
2009	2010	PE	38,000	16,000				54,000
2011	2011	CONS			125,000			125,000
2011	2011	CE			10,000			10,000

Route Summary

Route #	Start Section	End Section	Termini From	Termini To	Length (mi)
9054	20	20	MP 4.2	MP 4.3	30

Section #	Class	CN	Owner	SCI	Old Surface	C Dist	State	County	Structure #	Struc Len (ft)
20	4	1	1			01	04 - Arizona	001 - Apache	N645	30

Indian Reservation Roads Program
Project Detail Report
(Single CSTIP version)

Single Project	No
Location	*-**-***
FFS	F31

CSTIP Type	TIP
Approved Date	

CS Entity

N00780 - Navajo Region Hdqtrs	FY 2009 ($)	FY 2010 ($)	FY 2011 ($)	FY 2012 ($)	FY 2013 ($)	Total ($)
# of CSTIPS 1	57,029,791	61,659,436	52,441,006	3,573,000	12,095,000	186,798,233

CSTIP

Program Class Code F31	FY 2009 ($)	FY 2010 ($)	FY 2011 ($)	FY 2012 ($)	FY 2013 ($)	Total ($)
# of Projects 138	57,029,791	61,659,436	52,441,006	3,573,000	12,095,000	186,798,233

Project Identification

Region	N - Navajo
Agency	N36 - Fort Defiance
Reservation	N36780 - Navajo (Ft. Defiance)
Entity	N00780 - Navajo Region Hdqtrs
State	04 - Arizona
County	001 - Apache
FFS	F31
Length (mi)	13.2
PCAS	N3643400
Project ID	43400
Project Name	**N9073(1)1,2,3 BLUE CANYON RD W/ BRDG**
Project Type	RECONS
Work Type	7 - Bituminous Mat 2" Thick or More
Total ($)	37,000
Designation	R
Description	TBD
Remark	TBD

Work Item Summary

	FY 2009 ($)	FY 2010 ($)	FY 2011 ($)	FY 2012 ($)	FY 2013 ($)	Total ($)
03 PROJECT PLANNI	0	5,000	0	0	0	5,000
04 SURVEY	0	25,000	0	0	0	25,000
06 ENVIRONMENTAL	0	2,000	0	0	0	2,000
08 RIGHTS-OF-WAY	0	5,000	0	0	0	5,000
	0	37,000	0	0	0	37,000

Phase Summary

Start	Stop		FY 2009 ($)	FY 2010 ($)	FY 2011 ($)	FY 2012 ($)	FY 2013 ($)	Total ($)
2010	2010	PE		37,000				37,000

Route Summary

Route #	Start Section	End Section	Termini From	Termini To	Length (mi)
9073	10	65	MP 0	MP 11.1	13.2

Section #	Class	CN	Owner	SCI	Old Surface	C Dist	State	County	Structure #	Struc Len (ft)
10	4	1	1	0	1	01	04 - Arizona	001 - Apache		
15	4	1	1	0	1	01	04 - Arizona	001 - Apache		
20	4	1	1	0	1	01	04 - Arizona	001 - Apache		
30	4	2	2			01	04 - Arizona	001 - Apache	N606	51
40	5	2	2	0	1	01	04 - Arizona	001 - Apache		
50	5	2	2	0	1	01	04 - Arizona	001 - Apache		
60	5	2	2	0	1	01	04 - Arizona	001 - Apache		
65	5	2	2	0	1	01	04 - Arizona	001 - Apache		

Indian Reservation Roads Program
Project Detail Report
(Single CSTIP version)

Single Project	No
Location	*-**-***
FFS	F31

CSTIP Type	TIP
Approved Date	

CS Entity

N00780 - Navajo Region Hdqtrs	FY 2009 ($)	FY 2010 ($)	FY 2011 ($)	FY 2012 ($)	FY 2013 ($)	Total ($)
# of CSTIPS 1	57,029,791	61,659,436	52,441,006	3,573,000	12,095,000	186,798,233

CSTIP

Program Class Code F31	FY 2009 ($)	FY 2010 ($)	FY 2011 ($)	FY 2012 ($)	FY 2013 ($)	Total ($)
# of Projects 138	57,029,791	61,659,436	52,441,006	3,573,000	12,095,000	186,798,233

Project Identification

Region	N - Navajo		
Agency	N36 - Fort Defiance		
Reservation	N36780 - Navajo (Ft. Defiance)		
Entity	N00780 - Navajo Region Hdqtrs		
State	04 - Arizona		
County	001 - Apache		
FFS	F31	Length (mi)	2.6
PCAS	N3649700	Project ID	49700
Project Name	N9345(2)2&4 WIDE RUINS SOUTH		
Project Type	RECONS		
Work Type	7 - Bituminous Mat 2" Thick or More		
Total ($)	2,845,000	Designation	R
Description	TBD		
Remark	TBD		

Work Item Summary

	FY 2009 ($)	FY 2010 ($)	FY 2011 ($)	FY 2012 ($)	FY 2013 ($)	Total ($)
04 SURVEY	5,000	0	0	0	0	5,000
05 DESIGN	20,000	0	0	0	0	20,000
07 ARCHEOLOGY	25,000	0	0	0	0	25,000
08 RIGHTS-OF-WAY	5,000	0	0	0	0	5,000
09 GRADE & DRAIN	0	2,000,000	0	0	0	2,000,000
11 PAVEMENT	0	640,000	0	0	0	640,000
14 CONSTRUCTION I	0	150,000	0	0	0	150,000
	55,000	2,790,000	0	0	0	2,845,000

Phase Summary

Start	Stop		FY 2009 ($)	FY 2010 ($)	FY 2011 ($)	FY 2012 ($)	FY 2013 ($)	Total ($)
2009	2009	PE	55,000					55,000
2010	2010	CONS		2,640,000				2,640,000
2010	2010	CE		150,000				150,000

Route Summary

Route #	Start Section	End Section	Termini From	Termini To	Length (mi)
9345	10	60	MP 0.0	MP 1.8	2.6

Section #	Class	CN	Owner	SCI	Old Surface	C Dist	State	County	Structure #	Struc Len (ft)
10	4	1	1	0	1	01	04 - Arizona	001 - Apache		
20	4	1	1	0	1	01	04 - Arizona	001 - Apache		
25	4	1	1	0	1	01	04 - Arizona	001 - Apache		
30	4	1	1	75	4	01	04 - Arizona	001 - Apache		
40	4	1	1			01	04 - Arizona	001 - Apache	N668	50
50	4	1	1	80	4	01	04 - Arizona	001 - Apache		
60	4	3	6	40	4	01	04 - Arizona	001 - Apache		

Indian Reservation Roads Program
Project Detail Report
(Single CSTIP version)

Single Project	No
Location	*-**-***
FFS	F31

CSTIP Type	TIP
Approved Date	

CS Entity

N00780 - Navajo Region Hdqtrs

# of CSTIPS	FY 2009 ($)	FY 2010 ($)	FY 2011 ($)	FY 2012 ($)	FY 2013 ($)	Total ($)
1	57,029,791	61,659,436	52,441,006	3,573,000	12,095,000	186,798,233

CSTIP

Program Class Code	FY 2009 ($)	FY 2010 ($)	FY 2011 ($)	FY 2012 ($)	FY 2013 ($)	Total ($)
F31	57,029,791	61,659,436	52,441,006	3,573,000	12,095,000	186,798,233
# of Projects: 138						

Project Identification

Region	N - Navajo
Agency	N36 - Fort Defiance
Reservation	N36780 - Navajo (Ft. Defiance)
Entity	N00780 - Navajo Region Hdqtrs
State	04 - Arizona
County	001 - Apache
FFS	F31
Length (mi)	409
PCAS	N3640300
Project ID	40300
Project Name	N9402(2)1,2,3 RIO PUERCO BRG N656
Project Type	BRIDGE
Work Type	FO - Functionally Obsolete for 903 IRRBP Projec
Total ($)	145,000
Designation	B
Description	TBD
Remark	TBD

Work Item Summary

	FY 2009 ($)	FY 2010 ($)	FY 2011 ($)	FY 2012 ($)	FY 2013 ($)	Total ($)
05 DESIGN	5,000	5,000	0	0	0	10,000
08 RIGHTS-OF-WAY	5,000	5,000	0	0	0	10,000
09 GRADE & DRAIN	0	0	50,000	0	0	50,000
10 GRAVEL	0	0	25,000	0	0	25,000
14 CONSTRUCTION I	0	0	50,000	0	0	50,000
	10,000	10,000	125,000	0	0	145,000

Phase Summary

Start	Stop		FY 2009 ($)	FY 2010 ($)	FY 2011 ($)	FY 2012 ($)	FY 2013 ($)	Total ($)
2009	2010	PE	10,000	10,000				20,000
2011	2011	CONS			75,000			75,000
2011	2011	CE			50,000			50,000

Route Summary

Route #	Start Section	End Section	Termini From	Termini To	Length (mi)
9402	110	110	MP 19.5	MP 19.6	409

Section #	Class	CN	Owner	SCI	Old Surface	C Dist	State	County	Structure #	Struc Len (ft)
110	4	1	1			01	04 - Arizona	001 - Apache	N656	409

Indian Reservation Roads Program
Project Detail Report
(Single CSTIP version)

Single Project	No
Location	*-**-***
FFS	F31

CSTIP Type	TIP
Approved Date	

CS Entity

N00780 - Navajo Region Hdqtrs	FY 2009 ($)	FY 2010 ($)	FY 2011 ($)	FY 2012 ($)	FY 2013 ($)	Total ($)
# of CSTIPS 1	57,029,791	61,659,436	52,441,006	3,573,000	12,095,000	186,798,233

CSTIP

Program Class Code F31	FY 2009 ($)	FY 2010 ($)	FY 2011 ($)	FY 2012 ($)	FY 2013 ($)	Total ($)
# of Projects 138	57,029,791	61,659,436	52,441,006	3,573,000	12,095,000	186,798,233

Project Identification

Region	N - Navajo
Agency	N36 - Fort Defiance
Reservation	N36780 - Navajo (Ft. Defiance)
Entity	N00780 - Navajo Region Hdqtrs
State	35 - New Mexico
County	031 - Mckinley
FFS	F31
Length (mi)	89
PCAS	N3643100
Project ID	43100
Project Name	N9504(1)1,2 FIQUERDO WASH N660
Project Type	BRIDGE
Work Type	SD - Structurally Deficient for 903 IRRBP Project
Total ($)	363,000
Designation	B
Description	TBD
Remark	TBD

Work Item Summary

	FY 2009 ($)	FY 2010 ($)	FY 2011 ($)	FY 2012 ($)	FY 2013 ($)	Total ($)
03 PROJECT PLANNI	1,000	2,000	0	0	0	3,000
04 SURVEY	0	5,000	0	0	0	5,000
05 DESIGN	5,000	5,000	0	0	0	10,000
06 ENVIRONMENTAL	5,000	5,000	0	0	0	10,000
08 RIGHTS-OF-WAY	5,000	5,000	0	0	0	10,000
09 GRADE & DRAIN	0	0	250,000	0	0	250,000
11 PAVEMENT	0	0	50,000	0	0	50,000
14 CONSTRUCTION I	0	0	25,000	0	0	25,000
	16,000	22,000	325,000	0	0	363,000

Phase Summary

Start	Stop		FY 2009 ($)	FY 2010 ($)	FY 2011 ($)	FY 2012 ($)	FY 2013 ($)	Total ($)
2009	2010	PE	16,000	22,000				38,000
2011	2011	CONS			300,000			300,000
2011	2011	CE			25,000			25,000

Route Summary

Route #	Start Section	End Section	Termini From	Termini To	Length (mi)
9504	20	20	MP 0	MP0.1	89

Section #	Class	CN	Owner	SCI	Old Surface	C Dist	State	County	Structure #	Struc Len (ft)
20	4	1	1			03	35 - New Mexico	031 - Mckinley	N660	89

Indian Reservation Roads Program
Project Detail Report
(Single CSTIP version)

Single Project	No
Location	*-**-***
FFS	F31

CSTIP Type	TIP
Approved Date	

CS Entity

N00780 - Navajo Region Hdqtrs	FY 2009 ($)	FY 2010 ($)	FY 2011 ($)	FY 2012 ($)	FY 2013 ($)	Total ($)
# of CSTIPS 1	57,029,791	61,659,436	52,441,006	3,573,000	12,095,000	186,798,233

CSTIP

Program Class Code F31	FY 2009 ($)	FY 2010 ($)	FY 2011 ($)	FY 2012 ($)	FY 2013 ($)	Total ($)
# of Projects 138	57,029,791	61,659,436	52,441,006	3,573,000	12,095,000	186,798,233

Project Identification

Region	N - Navajo		
Agency	N36 - Fort Defiance		
Reservation	N36780 - Navajo (Ft. Defiance)		
Entity	N00780 - Navajo Region Hdqtrs		
State	35 - New Mexico		
County	045 - San Juan		
FFS	F31	Length (mi)	63
PCAS	N3670700	Project ID	70700
Project Name	N9603(1)1,2 CRYSTAL N BRDG		
Project Type	BRIDGE		
Work Type	SD - Structurally Deficient for 903 IRRBP Project		
Total ($)	307,000	Designation	B
Description	TBD		
Remark	TBD		

Work Item Summary

	FY 2009 ($)	FY 2010 ($)	FY 2011 ($)	FY 2012 ($)	FY 2013 ($)	Total ($)
05 DESIGN	5,000	5,000	0	0	0	10,000
06 ENVIRONMENTAL	5,000	2,000	0	0	0	7,000
07 ARCHEOLOGY	5,000	0	0	0	0	5,000
08 RIGHTS-OF-WAY	5,000	5,000	0	0	0	10,000
09 GRADE & DRAIN	0	0	250,000	0	0	250,000
14 CONSTRUCTION I	0	0	25,000	0	0	25,000
	20,000	12,000	275,000	0	0	307,000

Phase Summary

Start	Stop		FY 2009 ($)	FY 2010 ($)	FY 2011 ($)	FY 2012 ($)	FY 2013 ($)	Total ($)
2009	2010	PE	20,000	12,000				32,000
2011	2011	CONS			250,000			250,000
2011	2011	CE			25,000			25,000

Route Summary

Route #	Start Section	End Section	Termini From	Termini To	Length (mi)
9603	20	20	MP 0.3	MP 0.4	63

Section #	Class	CN	Owner	SCI	Old Surface	C Dist	State	County	Structure #	Struc Len (ft)
20	4	1	1			03	35 - New Mexico	045 - San Juan	N667	63

Indian Reservation Roads Program
Project Detail Report
(Single CSTIP version)

Single Project	No
Location	*-**-***
FFS	F31

CSTIP Type	TIP
Approved Date	

CS Entity

N00780 - Navajo Region Hdqtrs	FY 2009 ($)	FY 2010 ($)	FY 2011 ($)	FY 2012 ($)	FY 2013 ($)	Total ($)
# of CSTIPS 1	57,029,791	61,659,436	52,441,006	3,573,000	12,095,000	186,798,233

CSTIP

Program Class Code F31	FY 2009 ($)	FY 2010 ($)	FY 2011 ($)	FY 2012 ($)	FY 2013 ($)	Total ($)
# of Projects 138	57,029,791	61,659,436	52,441,006	3,573,000	12,095,000	186,798,233

Project Identification

Region	N - Navajo
Agency	N34 - Eastern Navajo
Reservation	N34780 - Navajo (Eastern Navajo)
Entity	N00780 - Navajo Region Hdqtrs
State	35 - New Mexico
County	045 - San Juan
FFS	F31
Length (mi)	6
PCAS	N3440100
Project ID	40100
Project Name	**N9652(1)1,2,3 WHT RK TO 371**
Project Type	RECONS
Work Type	3 - Gravel
Total ($)	40,000
Designation	R
Description	TBD
Remark	TBD

Work Item Summary

	FY 2009 ($)	FY 2010 ($)	FY 2011 ($)	FY 2012 ($)	FY 2013 ($)	Total ($)
03 PROJECT PLANNI	0	5,000	0	0	0	5,000
04 SURVEY	0	15,000	5,000	0	0	20,000
07 ARCHEOLOGY	0	5,000	0	0	0	5,000
08 RIGHTS-OF-WAY	0	5,000	5,000	0	0	10,000
	0	30,000	10,000	0	0	40,000

Phase Summary

Start	Stop		FY 2009 ($)	FY 2010 ($)	FY 2011 ($)	FY 2012 ($)	FY 2013 ($)	Total ($)
2010	2011	PE		30,000	10,000			40,000

Route Summary

Route #	Start Section	End Section	Termini From	Termini To	Length (mi)
9652	40	75	MP 21.1	MP 27.1	6

Section #	Class	CN	Owner	SCI	Old Surface	C Dist	State	County	Structure #	Struc Len (ft)
40	4	1	1	0	1	03	35 - New Mexico	045 - San Juan		
50	5	1	1			03	35 - New Mexico	045 - San Juan	N488	50
60	5	1	1	0	1	03	35 - New Mexico	045 - San Juan		
65	5	1	1	0	1	03	35 - New Mexico	045 - San Juan		
70	5	1	1	0	1	03	35 - New Mexico	045 - San Juan		
75	5	1	1	0	1	03	35 - New Mexico	045 - San Juan		

Indian Reservation Roads Program
Project Detail Report
(Single CSTIP version)

Single Project	No
Location	*-**-***
FFS	F31

CSTIP Type	TIP
Approved Date	

CS Entity

N00780 - Navajo Region Hdqtrs	FY 2009 ($)	FY 2010 ($)	FY 2011 ($)	FY 2012 ($)	FY 2013 ($)	Total ($)
# of CSTIPS 1	57,029,791	61,659,436	52,441,006	3,573,000	12,095,000	186,798,233

CSTIP

Program Class Code F31	FY 2009 ($)	FY 2010 ($)	FY 2011 ($)	FY 2012 ($)	FY 2013 ($)	Total ($)
# of Projects 138	57,029,791	61,659,436	52,441,006	3,573,000	12,095,000	186,798,233

Project Identification

Region	N - Navajo		
Agency	N34 - Eastern Navajo		
Reservation	N34796 - Navajo Off Res Lands		
Entity	N00780 - Navajo Region Hdqtrs		
State	35 - New Mexico		
County	045 - San Juan		
FFS	F31	Length (mi)	5.8
PCAS	N3440200	Project ID	40200
Project Name	N9652(2)2,3 WHT RK TO 371		
Project Type	RECONS		
Work Type	3 - Gravel		
Total ($)	22,000	Designation	R
Description	TBD		
Remark	TBD		

Work Item Summary

	FY 2009 ($)	FY 2010 ($)	FY 2011 ($)	FY 2012 ($)	FY 2013 ($)	Total ($)
03 PROJECT PLANNI	0	5,000	0	0	0	5,000
04 SURVEY	0	5,000	0	0	0	5,000
05 DESIGN	0	1,000	0	0	0	1,000
06 ENVIRONMENTAL	0	1,000	0	0	0	1,000
07 ARCHEOLOGY	0	5,000	0	0	0	5,000
08 RIGHTS-OF-WAY	0	5,000	0	0	0	5,000
	0	22,000	0	0	0	22,000

Phase Summary

Start	Stop		FY 2009 ($)	FY 2010 ($)	FY 2011 ($)	FY 2012 ($)	FY 2013 ($)	Total ($)
2010	2010	PE		22,000				22,000

Route Summary

Route #	Start Section	End Section	Termini From	Termini To	Length (mi)
9652	80	90	MP 27.1	MP 32.9	5.8

Section #	Class	CN	Owner	SCI	Old Surface	C Dist	State	County	Structure #	Struc Len (ft)
80	4	2	5	0	1	03	35 - New Mexico	045 - San Juan		
83	4	2	5	0	1	03	35 - New Mexico	045 - San Juan		
86	4	2	5	0	1	03	35 - New Mexico	045 - San Juan		
90	4	2	5	0	1	03	35 - New Mexico	045 - San Juan		

Indian Reservation Roads Program
Project Detail Report
(Single CSTIP version)

Single Project	No
Location	*-**-***
FFS	F31

CSTIP Type	TIP
Approved Date	

CS Entity

N00780 - Navajo Region Hdqtrs	FY 2009 ($)	FY 2010 ($)	FY 2011 ($)	FY 2012 ($)	FY 2013 ($)	Total ($)
# of CSTIPS 1	57,029,791	61,659,436	52,441,006	3,573,000	12,095,000	186,798,233

CSTIP

Program Class Code F31	FY 2009 ($)	FY 2010 ($)	FY 2011 ($)	FY 2012 ($)	FY 2013 ($)	Total ($)
# of Projects 138	57,029,791	61,659,436	52,441,006	3,573,000	12,095,000	186,798,233

Project Identification

Region	N - Navajo
Agency	N00 - Navajo Region Off
Reservation	N00780 - Navajo Region Hdqtrs
Entity	N00780 - Navajo Region Hdqtrs
State	04 - Arizona
County	001 - Apache
FFS	F31
Length (mi)	
PCAS	N0010300
Project ID	10300
Project Name	REGIONAL MAINTENANCE SAFETY PROJE
Project Type	PLANING
Work Type	P2 - Striping Project
Total ($)	120,000
Designation	R
Description	TBD
Remark	TBD

Work Item Summary

	FY 2009 ($)	FY 2010 ($)	FY 2011 ($)	FY 2012 ($)	FY 2013 ($)	Total ($)
03 PROJECT PLANNI	20,000	0	0	0	0	20,000
04 SURVEY	5,000	0	0	0	0	5,000
05 DESIGN	15,000	0	0	0	0	15,000
13 INCIDENTAL CON	5,000	0	0	0	0	5,000
14 CONSTRUCTION I	25,000	50,000	0	0	0	75,000
	70,000	50,000	0	0	0	120,000

Phase Summary

Start	Stop		FY 2009 ($)	FY 2010 ($)	FY 2011 ($)	FY 2012 ($)	FY 2013 ($)	Total ($)
2009	2009	PE	40,000					40,000
2009	2009	CONS	5,000					5,000
2009	2010	CE	25,000	50,000				75,000

Route Summary

Indian Reservation Roads Program
Project Detail Report
(Single CSTIP version)

Single Project	No
Location	*-**-***
FFS	F31

CSTIP Type	TIP
Approved Date	

CS Entity

N00780 - Navajo Region Hdqtrs	FY 2009 ($)	FY 2010 ($)	FY 2011 ($)	FY 2012 ($)	FY 2013 ($)	Total ($)
# of CSTIPS 1	57,029,791	61,659,436	52,441,006	3,573,000	12,095,000	186,798,233

CSTIP

Program Class Code F31	FY 2009 ($)	FY 2010 ($)	FY 2011 ($)	FY 2012 ($)	FY 2013 ($)	Total ($)
# of Projects 138	57,029,791	61,659,436	52,441,006	3,573,000	12,095,000	186,798,233

Project Identification

Region	N - Navajo
Agency	N00 - Navajo Region Off
Reservation	N00780 - Navajo Region Hdqtrs
Entity	N00780 - Navajo Region Hdqtrs
State	04 - Arizona
County	001 - Apache
FFS	F31
PCAS	N0010200
Length (mi)	
Project ID	10200
Project Name	TRANSPORTATION PLANNING
Project Type	PLANNING
Work Type	P9 - Long Range Transportation Plans
Total ($)	3,500,000
Designation	R
Description	TBD
Remark	TBD

Work Item Summary

	FY 2009 ($)	FY 2010 ($)	FY 2011 ($)	FY 2012 ($)	FY 2013 ($)	Total ($)
03 PROJECT PLANNI	1,945,000	450,000	500,000	500,000	0	3,395,000
05 DESIGN	50,000	50,000	0	0	0	100,000
06 ENVIRONMENTAL	5,000	0	0	0	0	5,000
	2,000,000	500,000	500,000	500,000	0	3,500,000

Phase Summary

Start	Stop		FY 2009 ($)	FY 2010 ($)	FY 2011 ($)	FY 2012 ($)	FY 2013 ($)	Total ($)
2009	2012	PE	2,000,000	500,000	500,000	500,000		3,500,000

Route Summary

Indian Reservation Roads Programs
Federal Lands Highway
CSTIP Report

REPORT FILTER: Reporting one CSTIP.

Entity Name	H57612 - Maricopa (Ak Chin)		
Program Class Code	31E		
CSTIP Type	TIP	**Fiscal Year**	2010
	20-SEP-10	**Funding Amount**	125,828

FIRST PAGE FOR CSTIP

State 04 - Arizona

Projects on the CSTIP withn this state are listed and subtotaled in this section

Location H57612 - Maricopa (Ak Chin)

Covers that part of the reservation within the current state.

			FY 2010 ($)	FY 2011 ($)	FY 2012 ($)	FY 2013 ($)	FY 2014 ($)	Total
PCAS	H5720100	**Phase**						
Class	R	**CE**	0	0	0	0	0	0
Name	SR 347 (1) Traffic Signal	**CONS**	0	0	0	47,500	0	47,500
County	021 - Pinal	**PE**	0	5,000	9,000	0	0	14,000
Project Type	SAFETY	**Z**	0	0	1,000	2,500	0	3,500
Work Type	I1	**Total**	0	5,000	10,000	50,000	0	65,000
PCAS	H5739200	**Phase**	**FY 2010 ($)**	**FY 2011 ($)**	**FY 2012 ($)**	**FY 2013 ($)**	**FY 2014 ($)**	**Total**
Class	R	**CE**	0	20,000	0	0	0	20,000
Name	MAIR 103 (1)	**CONS**	0	0	0	0	0	0
County	021 - Pinal	**PE**	0	5,000	0	0	0	5,000
Project Type	RECONS	**Z**	0	0	0	0	0	0
Work Type	7	**Total**	0	25,000	0	0	0	25,000
PCAS	H5750100	**Phase**	**FY 2010 ($)**	**FY 2011 ($)**	**FY 2012 ($)**	**FY 2013 ($)**	**FY 2014 ($)**	**Total**
Class	R	**CE**	0	0	0	0	0	0
Name	MAIR 9016 (1) Peters & Nal Rd	**CONS**	43,597	84,828	115,828	75,828	0	320,081
County	021 - Pinal	**PE**	72,631	11,000	0	0	0	83,631
Project Type	RECONS	**Z**	9,600	0	0	0	0	9,600
Work Type	7	**Total**	125,828	95,828	115,828	75,828	0	413,312
Location Subtotal			125,828	125,828	125,828	125,828	0	503,312
State Subtotal			125,828	125,828	125,828	125,828	0	503,312
CSTIP Subtotal			125,828	125,828	125,828	125,828	0	503,312
Report Total			125,828	125,828	125,828	125,828	0	503,312

Indian Reservation Roads Programs
Federal Lands Highway
CSTIP Report

REPORT FILTER: Reporting one CSTIP.

Entity Name	H57612 - Maricopa (Ak Chin)		
Program Class Code	36E		
CSTIP Type	TIP	**Fiscal Year**	2010
	30-AUG-10	**Funding Amount**	2,357

FIRST PAGE FOR CSTIP

State 04 - Arizona
Location H57612 - Maricopa (Ak Chin)

Projects on the CSTIP withn this state are listed and subtotaled in this section
Covers that part of the reservation within the current state.

		Phase	FY 2010 ($)	FY 2011 ($)	FY 2012 ($)	FY 2013 ($)	FY 2014 ($)	Total
PCAS	H5787200	**CE**	0	0	0	0	0	0
Class	O	**CONS**	0	0	0	0	0	0
Name	MAIR Tribal Trans Plng	**PE**	0	0	0	0	0	0
County	021 - Pinal	**Z**	2,357	2,357	2,357	2,357	0	9,428
Project Type	PLANING	**Total**	2,357	2,357	2,357	2,357	0	9,428
Work Type	P10							
Location Subtotal			2,357	2,357	2,357	2,357	0	9,428
State Subtotal			2,357	2,357	2,357	2,357	0	9,428
CSTIP Subtotal			2,357	2,357	2,357	2,357	0	9,428
Report Total			2,357	2,357	2,357	2,357	0	9,428

Indian Reservation Roads Programs
Federal Lands Highway
CSTIP Report

REPORT FILTER: Reporting one CSTIP.

Entity Name	H63602 - Cocopah		
Program Class Code	31E		
CSTIP Type	TIP	**Fiscal Year**	2010
	18-OCT-10	**Funding Amount**	105,255

FIRST PAGE FOR CSTIP

State 04 - Arizona
Location H63602 - Cocopah Tribe

Projects on the CSTIP withn this state are listed and subtotaled in this section
Covers that part of the reservation within the current state.

PCAS	H6330100	**Phase**	**FY 2010 ($)**	**FY 2011 ($)**	**FY 2012 ($)**	**FY 2013 ($)**	**FY 2014 ($)**	**Total**
Class	R	**CE**	0	0	0	0	0	0
Name	NCIR 103 (1)	**CONS**	0	0	73,151	73,151	0	146,302
County	027 - Yuma	**PE**	54,901	55,599	0	0	0	110,500
Project Type	RECONS	**Z**	0	0	0	0	0	0
Work Type	7	**Total**	54,901	55,599	73,151	73,151	0	256,802
PCAS	H6388400	**Phase**	**FY 2010 ($)**	**FY 2011 ($)**	**FY 2012 ($)**	**FY 2013 ($)**	**FY 2014 ($)**	**Total**
Class	O	**CE**	0	0	0	0	0	0
Name	COIR Tribal Trans Plng	**CONS**	0	0	0	0	0	0
County	027 - Yuma	**PE**	32,104	32,104	32,104	32,104	0	128,416
Project Type	PLANING	**Z**	0	0	0	0	0	0
Work Type	P9	**Total**	32,104	32,104	32,104	32,104	0	128,416
PCAS	H63RM602	**Phase**	**FY 2010 ($)**	**FY 2011 ($)**	**FY 2012 ($)**	**FY 2013 ($)**	**FY 2014 ($)**	**Total**
Class	O	**CE**	0	0	0	0	0	0
Name	COIR Road Maint	**CONS**	0	0	0	0	0	0
County	027 - Yuma	**PE**	0	0	0	0	0	0
Project Type	REHAB	**Z**	18,250	17,552	0	0	0	35,802
Work Type	T3	**Total**	18,250	17,552	0	0	0	35,802
Location Subtotal			105,255	105,255	105,255	105,255	0	421,020
State Subtotal			105,255	105,255	105,255	105,255	0	421,020
CSTIP Subtotal			105,255	105,255	105,255	105,255	0	421,020
Report Total			105,255	105,255	105,255	105,255	0	421,020

Indian Reservation Roads Programs
Federal Lands Highway
CSTIP Report

REPORT FILTER: Reporting one CSTIP.

Entity Name	H63602 - Cocopah		
Program Class Code	36E		
CSTIP Type	TIP	**Fiscal Year**	2010
	27-SEP-10	**Funding Amount**	1,839

FIRST PAGE FOR CSTIP

State 04 - Arizona
Location H63602 - Cocopah Tribe

Projects on the CSTIP withn this state are listed and subtotaled in this section
Covers that part of the reservation within the current state.

		Phase	FY 2010 ($)	FY 2011 ($)	FY 2012 ($)	FY 2013 ($)	FY 2014 ($)	Total
PCAS	H6388400	**CE**	0	0	0	0	0	0
Class	O	**CONS**	0	0	0	0	0	0
Name	COIR Tribal Trans Plng	**PE**	0	0	0	0	0	0
County	027 - Yuma	**Z**	1,839	1,839	1,839	1,839	0	7,356
Project Type	PLANING	**Total**	1,839	1,839	1,839	1,839	0	7,356
Work Type	P10							
Location Subtotal			1,839	1,839	1,839	1,839	0	7,356
State Subtotal			1,839	1,839	1,839	1,839	0	7,356
CSTIP Subtotal			1,839	1,839	1,839	1,839	0	7,356
Report Total			1,839	1,839	1,839	1,839	0	7,356

Indian Reservation Roads Programs
Federal Lands Highway
CSTIP Report

REPORT FILTER: Reporting one CSTIP.

Entity Name	H51603 - Colorado River		
Program Class Code	31E		
CSTIP Type	TIP	**Fiscal Year**	2010
	18-OCT-10	**Funding Amount**	835,162

FIRST PAGE FOR CSTIP

State 04 - Arizona
Location H51603 - Colorado River

Projects on the CSTIP withn this state are listed and subtotaled in this section
Covers that part of the reservation within the current state.

		Phase	FY 2010 ($)	FY 2011 ($)	FY 2012 ($)	FY 2013 ($)	FY 2014 ($)	Total
PCAS	H5140300	**CE**	0	0	0	0	0	0
Class	R	**CONS**	0	0	0	0	0	0
Name	CRIR 3 (4) 1st Ave.	**PE**	0	351,000	0	0	0	351,000
County	012 - La Paz	**Z**	0	0	0	0	0	0
Project Type	RECONS	**Total**	0	351,000	0	0	0	351,000
Work Type	7							

		Phase	FY 2010 ($)	FY 2011 ($)	FY 2012 ($)	FY 2013 ($)	FY 2014 ($)	Total
PCAS	H5141100	**CE**	7,372	5,000	0	0	0	12,372
Class	R	**CONS**	0	0	0	0	0	0
Name	CRIR 4(1)	**PE**	0	0	0	0	0	0
County	012 - La Paz	**Z**	0	0	0	0	0	0
Project Type	RECONS	**Total**	7,372	5,000	0	0	0	12,372
Work Type	7							

		Phase	FY 2010 ($)	FY 2011 ($)	FY 2012 ($)	FY 2013 ($)	FY 2014 ($)	Total
PCAS	H5141200	**CE**	4,940	5,000	0	0	0	9,940
Class	R	**CONS**	0	0	0	0	0	0
Name	CRIR 12(1)	**PE**	0	0	0	0	0	0
County	012 - La Paz	**Z**	0	0	0	0	0	0
Project Type	RECONS	**Total**	4,940	5,000	0	0	0	9,940
Work Type	2							

		Phase	FY 2010 ($)	FY 2011 ($)	FY 2012 ($)	FY 2013 ($)	FY 2014 ($)	Total
PCAS	H5141300	**CE**	0	0	0	51,572	0	51,572
Class	R	**CONS**	811,375	221,873	835,162	681,590	0	2,550,000
Name	CRIR 213(1) 9th Ave	**PE**	11,475	247,289	0	0	0	258,764
County	012 - La Paz	**Z**	0	0	0	102,000	0	102,000
Project Type	RECONS	**Total**	822,850	469,162	835,162	835,162	0	2,962,336
Work Type	7							

		Phase	FY 2010 ($)	FY 2011 ($)	FY 2012 ($)	FY 2013 ($)	FY 2014 ($)	Total
PCAS	H5173100	**CE**	0	0	0	0	0	0
Class	B	**CONS**	0	0	0	0	0	0
Name	CRIR 1(21) Brdg H008	**PE**	0	5,000	0	0	0	5,000
County	012 - La Paz	**Z**	0	0	0	0	0	0
Project Type	BRIDGE	**Total**	0	5,000	0	0	0	5,000
Work Type	B0							

	FY 2010 ($)	FY 2011 ($)	FY 2012 ($)	FY 2013 ($)	FY 2014 ($)	Total
Location Subtotal	835,162	835,162	835,162	835,162	0	3,340,648
State Subtotal	835,162	835,162	835,162	835,162	0	3,340,648
CSTIP Subtotal	835,162	835,162	835,162	835,162	0	3,340,648
Report Total	835,162	835,162	835,162	835,162	0	3,340,648

Indian Reservation Roads Programs
Federal Lands Highway
CSTIP Report

REPORT FILTER: Reporting one CSTIP.

Entity Name	H51603 - Colorado River		
Program Class Code	36E		
CSTIP Type	TIP	**Fiscal Year**	2010
	30-AUG-10	**Funding Amount**	19,950

FIRST PAGE FOR CSTIP

State 04 - Arizona
Location H51603 - Colorado River

Projects on the CSTIP withn this state are listed and subtotaled in this section
Covers that part of the reservation within the current state.

		Phase	FY 2010 ($)	FY 2011 ($)	FY 2012 ($)	FY 2013 ($)	FY 2014 ($)	Total
PCAS	H5187100	**CE**	0	0	0	0	0	0
Class	O	**CONS**	0	0	0	0	0	0
Name	Tribal Trans Plng	**PE**	0	0	0	0	0	0
County	012 - La Paz	**Z**	19,950	19,950	19,950	19,950	0	79,800
Project Type	PLANING	**Total**	19,950	19,950	19,950	19,950	0	79,800
Work Type	P10							
Location Subtotal			19,950	19,950	19,950	19,950	0	79,800
State Subtotal			19,950	19,950	19,950	19,950	0	79,800
CSTIP Subtotal			19,950	19,950	19,950	19,950	0	79,800
Report Total			19,950	19,950	19,950	19,950	0	79,800

Indian Reservation Roads Programs
Federal Lands Highway
CSTIP Report

REPORT FILTER: Reporting one CSTIP.

Entity Name	H55613 - Fort Mcdowell		
Program Class Code	31E		
CSTIP Type	TIP	**Fiscal Year**	2010
	27-SEP-10	**Funding Amount**	149,565

FIRST PAGE FOR CSTIP

State 04 - Arizona — **Projects on the CSTIP withn this state are listed and subtotaled in this section**

Location H55613 - Fort Mcdowell — **Covers that part of the reservation within the current state.**

			FY 2010 ($)	FY 2011 ($)	FY 2012 ($)	FY 2013 ($)	FY 2014 ($)	Total
PCAS	H5539800	**Phase**						
Class	R	**CE**	0	0	0	2,700	0	2,700
Name	FMIR 102 (4) Wassaja Rd	**CONS**	117,461	106,391	114,761	87,465	0	426,078
County	013 - Maricopa	**PE**	0	8,370	0	0	0	8,370
Project Type	RECONS	**Z**	0	2,700	2,700	27,296	0	32,696
Work Type	7	**Total**	117,461	117,461	117,461	117,461	0	469,844
PCAS	H5587100	**Phase**	**FY 2010 ($)**	**FY 2011 ($)**	**FY 2012 ($)**	**FY 2013 ($)**	**FY 2014 ($)**	**Total**
Class	O	**CE**	0	0	0	0	0	0
Name	FMIR Tribal Trans Plng	**CONS**	0	0	0	0	0	0
County	013 - Maricopa	**PE**	32,104	32,104	32,104	32,104	0	128,416
Project Type	PLANING	**Z**	0	0	0	0	0	0
Work Type	P10	**Total**	32,104	32,104	32,104	32,104	0	128,416
Location Subtotal			149,565	149,565	149,565	149,565	0	598,260
State Subtotal			149,565	149,565	149,565	149,565	0	598,260
CSTIP Subtotal			149,565	149,565	149,565	149,565	0	598,260
Report Total			149,565	149,565	149,565	149,565	0	598,260

Indian Reservation Roads Programs
Federal Lands Highway
CSTIP Report

REPORT FILTER: Reporting one CSTIP.

Entity Name	H55613 - Fort Mcdowell		
Program Class Code	36E		
CSTIP Type	TIP	**Fiscal Year**	2010
	30-AUG-10	**Funding Amount**	2,953

FIRST PAGE FOR CSTIP

State 04 - Arizona
Projects on the CSTIP withn this state are listed and subtotaled in this section
Location H55613 - Fort Mcdowell
Covers that part of the reservation within the current state.

		Phase	FY 2010 ($)	FY 2011 ($)	FY 2012 ($)	FY 2013 ($)	FY 2014 ($)	Total
PCAS	H5587100	**CE**	0	0	0	0	0	0
Class	O	**CONS**	0	0	0	0	0	0
Name	FMIR Tribal Trans Plng	**PE**	0	0	0	0	0	0
County	013 - Maricopa	**Z**	2,953	2,953	2,953	2,953	0	11,812
Project Type	PLANING	**Total**	2,953	2,953	2,953	2,953	0	11,812
Work Type	P10							
Location Subtotal			2,953	2,953	2,953	2,953	0	11,812
State Subtotal			2,953	2,953	2,953	2,953	0	11,812
CSTIP Subtotal			2,953	2,953	2,953	2,953	0	11,812
Report Total			2,953	2,953	2,953	2,953	0	11,812

Indian Reservation Roads Programs
Federal Lands Highway
CSTIP Report

REPORT FILTER: Reporting one CSTIP.

Entity Name	H51604 - Fort Mojave		
Program Class Code	31E		
CSTIP Type	TIP	**Fiscal Year**	2010
	16-SEP-10	**Funding Amount**	509,885

FIRST PAGE FOR CSTIP

State 04 - Arizona — **Projects on the CSTIP withn this state are listed and subtotaled in this section**
Location H51604 - Fort Mojave — **Covers that part of the reservation within the current state.**

			FY 2010 ($)	FY 2011 ($)	FY 2012 ($)	FY 2013 ($)	FY 2014 ($)	Total
PCAS	H5150100	**Phase**						
Class	R	**CE**	0	0	0	0	0	0
Name	MOIR 8 (1) Hulet Ave.	**CONS**	0	0	0	470,693	0	470,693
County	015 - Mohave	**PE**	0	0	0	0	0	0
Project Type	RECONS	**Z**	0	0	0	0	0	0
Work Type	7	**Total**	0	0	0	470,693	0	470,693
Location Subtotal			0	0	0	470,693	0	470,693
State Subtotal			0	0	0	470,693	0	470,693

State 06 - California — **Projects on the CSTIP withn this state are listed and subtotaled in this section**
Location H51604 - Fort Mojave — **Covers that part of the reservation within the current state.**

			FY 2010 ($)	FY 2011 ($)	FY 2012 ($)	FY 2013 ($)	FY 2014 ($)	Total
PCAS	H5130200	**Phase**						
Class	R	**CE**	0	0	55,562	7,088	0	62,650
Name	MOIR 201 (3) CA Village Streets	**CONS**	0	472,781	422,219	0	0	895,000
County	071 - San Bernardino	**PE**	0	0	0	0	0	0
Project Type	RECONS	**Z**	0	0	0	0	0	0
Work Type	7	**Total**	0	472,781	477,781	7,088	0	957,650
PCAS	H5139200	**Phase**	FY 2010 ($)	FY 2011 ($)	FY 2012 ($)	FY 2013 ($)	FY 2014 ($)	Total
Class	R	**CE**	114,000	5,000	0	0	0	119,000
Name	MOIR 101 (3) AZ Village Streets	**CONS**	363,781	0	0	0	0	363,781
County	071 - San Bernardino	**PE**	0	0	0	0	0	0
Project Type	RECONS	**Z**	0	0	0	0	0	0
Work Type	7	**Total**	477,781	5,000	0	0	0	482,781
Location Subtotal			477,781	477,781	477,781	7,088	0	1,440,431
State Subtotal			477,781	477,781	477,781	7,088	0	1,440,431

Indian Reservation Roads Programs
Federal Lands Highway
CSTIP Report

REPORT FILTER: Reporting one CSTIP.

Entity Name	H51604 - Fort Mojave		
Program Class Code	31E		
CSTIP Type	TIP	**Fiscal Year**	2010
	16-SEP-10	**Funding Amount**	509,885

State - ---
Location H51604 - Fort Mojave

Projects on the CSTIP withn this state are listed and subtotaled in this section
Covers that part of the reservation within the current state.

		Phase	FY 2010 ($)	FY 2011 ($)	FY 2012 ($)	FY 2013 ($)	FY 2014 ($)	Total
PCAS	H5187300	**CE**	0	0	0	0	0	0
Class	O	**CONS**	0	0	0	0	0	0
Name	MOIR Tribal Trans Plng	**PE**	32,104	32,104	32,104	32,104	0	128,416
County	- -----	**Z**	0	0	0	0	0	0
Project Type	PLANING	**Total**	32,104	32,104	32,104	32,104	0	128,416
Work Type	P10							
Location Subtotal			32,104	32,104	32,104	32,104	0	128,416
State Subtotal			32,104	32,104	32,104	32,104	0	128,416
CSTIP Subtotal			509,885	509,885	509,885	509,885	0	2,039,540
Report Total			509,885	509,885	509,885	509,885	0	2,039,540

Indian Reservation Roads Programs
Federal Lands Highway
CSTIP Report

REPORT FILTER: Reporting one CSTIP.

Entity Name	H51604 - Fort Mojave		
Program Class Code	36E		
CSTIP Type	TIP	**Fiscal Year**	2010
	30-AUG-10	**Funding Amount**	12,013

FIRST PAGE FOR CSTIP

State 06 - California
Projects on the CSTIP withn this state are listed and subtotaled in this section
Location H51604 - Fort Mojave
Covers that part of the reservation within the current state.

			FY 2010 ($)	FY 2011 ($)	FY 2012 ($)	FY 2013 ($)	FY 2014 ($)	Total
PCAS	H5187300	**Phase**						
Class	O	**CE**	0	0	0	0	0	0
Name	MOIR Tribal Trans Plng	**CONS**	0	0	0	0	0	0
County	071 - San Bernardino	**PE**	0	0	0	0	0	0
Project Type	PLANING	**Z**	12,013	12,013	12,013	12,013	0	48,052
Work Type	P10	**Total**	12,013	12,013	12,013	12,013	0	48,052
Location Subtotal			12,013	12,013	12,013	12,013	0	48,052
State Subtotal			12,013	12,013	12,013	12,013	0	48,052
CSTIP Subtotal			12,013	12,013	12,013	12,013	0	48,052
Report Total			12,013	12,013	12,013	12,013	0	48,052

Indian Reservation Roads Programs
Federal Lands Highway
CSTIP Report

REPORT FILTER: Reporting one CSTIP.

Entity Name	H63696 - QUECHAN TRIBE		
Program Class Code	31E		
CSTIP Type	TIP	**Fiscal Year**	2010
	30-SEP-10	**Funding Amount**	323,549

FIRST PAGE FOR CSTIP

State 06 - California — **Projects on the CSTIP withn this state are listed and subtotaled in this section**

Location H63696 - Fort Yuma — **Covers that part of the reservation within the current state.**

			FY 2010 ($)	FY 2011 ($)	FY 2012 ($)	FY 2013 ($)	FY 2014 ($)	Total
PCAS	H6339600	**Phase**						
Class	R	**CE**	0	34,087	0	0	0	34,087
Name	FYIR 101 (1) Agnes Rd	**CONS**	0	0	0	0	0	0
County	025 - Imperial	**PE**	0	0	0	0	0	0
Project Type	RECONS	**Z**	0	0	0	0	0	0
Work Type	7	**Total**	0	34,087	0	0	0	34,087
PCAS	H6350100	**Phase**						
Class	R	**CE**	0	20,125	0	0	0	20,125
Name	FYIR 20 (1) Sapphire Ln	**CONS**	230,000	0	0	0	0	230,000
County	025 - Imperial	**PE**	0	0	0	0	0	0
Project Type	RECONS	**Z**	0	8,625	0	0	0	8,625
Work Type	7	**Total**	230,000	28,750	0	0	0	258,750
PCAS	H6350200	**Phase**						
Class	R	**CE**	0	0	0	0	0	0
Name	FYIR 13 (1) Quick Rd	**CONS**	0	78,212	238,549	238,639	0	555,400
County	025 - Imperial	**PE**	0	97,500	0	0	0	97,500
Project Type	RECONS	**Z**	0	0	0	0	0	0
Work Type	7	**Total**	0	175,712	238,549	238,639	0	652,900
PCAS	H6389200	**Phase**						
Class	O	**CE**	0	0	0	0	0	0
Name	FYIR Tribal Trans Plng No. 2	**CONS**	0	0	0	0	0	0
County	025 - Imperial	**PE**	43,549	35,000	35,000	35,000	0	148,549
Project Type	PLANING	**Z**	0	0	0	0	0	0
Work Type	P10	**Total**	43,549	35,000	35,000	35,000	0	148,549
PCAS	H63RM696	**Phase**						
Class	O	**CE**	0	0	0	0	0	0
Name	FYIR Road Maint	**CONS**	0	0	0	0	0	0
County	025 - Imperial	**PE**	0	0	0	0	0	0
Project Type	REHAB	**Z**	50,000	50,000	50,000	50,000	0	200,000
Work Type	T3	**Total**	50,000	50,000	50,000	50,000	0	200,000
Location Subtotal			323,549	323,549	323,549	323,639	0	1,294,286
State Subtotal			323,549	323,549	323,549	323,639	0	1,294,286
CSTIP Subtotal			323,549	323,549	323,549	323,639	0	1,294,286
Report Total			323,549	323,549	323,549	323,639	0	1,294,286

Indian Reservation Roads Programs
Federal Lands Highway
CSTIP Report

REPORT FILTER: Reporting one CSTIP.

Entity Name	H63696 - QUECHAN TRIBE		
Program Class Code	36E		
CSTIP Type	TIP	**Fiscal Year**	2010
	27-SEP-10	**Funding Amount**	7,086

FIRST PAGE FOR CSTIP

State 06 - California — **Projects on the CSTIP withn this state are listed and subtotaled in this section**

Location H63696 - Fort Yuma — **Covers that part of the reservation within the current state.**

			FY 2010 ($)	FY 2011 ($)	FY 2012 ($)	FY 2013 ($)	FY 2014 ($)	Total
PCAS	H6389200	**Phase**						
Class	O	**CE**	0	0	0	0	0	0
Name	FY IR Tribal Trans Plng No. 2	**CONS**	0	0	0	0	0	0
County	025 - Imperial	**PE**	0	0	0	0	0	0
Project Type	PLANNING	**Z**	7,086	7,086	7,086	7,086	0	28,344
Work Type	P10	**Total**	7,086	7,086	7,086	7,086	0	28,344
Location Subtotal			7,086	7,086	7,086	7,086	0	28,344
State Subtotal			7,086	7,086	7,086	7,086	0	28,344
CSTIP Subtotal			7,086	7,086	7,086	7,086	0	28,344
Report Total			7,086	7,086	7,086	7,086	0	28,344

Indian Reservation Roads Programs
Federal Lands Highway
CSTIP Report

REPORT FILTER: Reporting one CSTIP.

Entity Name	H68605 - Havasupai		
Program Class Code	31E		
CSTIP Type	TIP	**Fiscal Year**	2010
	04-OCT-10	**Funding Amount**	181,660

FIRST PAGE FOR CSTIP

State 04 - Arizona

Projects on the CSTIP withn this state are listed and subtotaled in this section

Location H68605 - Havasupai

Covers that part of the reservation within the current state.

		Phase	FY 2010 ($)	FY 2011 ($)	FY 2012 ($)	FY 2013 ($)	FY 2014 ($)	Total
PCAS	H6840200	**CE**	0	0	0	0	0	0
Class	R	**CONS**	145,710	145,710	181,660	181,660	0	654,740
Name	HAIR 18 (10) Chip Seal	**PE**	5,950	5,959	0	0	0	11,909
County	005 - Coconino	**Z**	0	0	0	0	0	0
Project Type	REHAB	**Total**	151,660	151,669	181,660	181,660	0	666,649
Work Type	6							

		Phase	FY 2010 ($)	FY 2011 ($)	FY 2012 ($)	FY 2013 ($)	FY 2014 ($)	Total
PCAS	H6880100	**CE**	0	0	0	0	0	0
Class	O	**CONS**	0	0	0	0	0	0
Name	HAIR Trans Plan Update	**PE**	30,000	30,000	0	0	0	60,000
County	005 - Coconino	**Z**	0	0	0	0	0	0
Project Type	PLANING	**Total**	30,000	30,000	0	0	0	60,000
Work Type	P9							

Location Subtotal	181,660	181,669	181,660	181,660	0	726,649
State Subtotal	181,660	181,669	181,660	181,660	0	726,649
CSTIP Subtotal	181,660	181,669	181,660	181,660	0	726,649
Report Total	181,660	181,669	181,660	181,660	0	726,649

Indian Reservation Roads Programs
Federal Lands Highway
CSTIP Report

REPORT FILTER: Reporting one CSTIP.

Entity Name	H68605 - Havasupai		
Program Class Code	36E		
CSTIP Type	TIP	**Fiscal Year**	2010
	01-SEP-10	**Funding Amount**	3,760

FIRST PAGE FOR CSTIP

State 04 - Arizona — **Projects on the CSTIP withn this state are listed and subtotaled in this section**

Location H68605 - Havasupai — **Covers that part of the reservation within the current state.**

		Phase	FY 2010 ($)	FY 2011 ($)	FY 2012 ($)	FY 2013 ($)	FY 2014 ($)	Total
PCAS	H6888700	**CE**	0	0	0	0	0	0
Class	O	**CONS**	0	0	0	0	0	0
Name	HAIR Tribal Trans Plng	**PE**	0	0	0	0	0	0
County	005 - Coconino	**Z**	3,760	3,760	3,760	3,760	0	15,040
Project Type	PLANING	**Total**	3,760	3,760	3,760	3,760	0	15,040
Work Type	P10							
Location Subtotal			3,760	3,760	3,760	3,760	0	15,040
State Subtotal			3,760	3,760	3,760	3,760	0	15,040
CSTIP Subtotal			3,760	3,760	3,760	3,760	0	15,040
Report Total			3,760	3,760	3,760	3,760	0	15,040

Indian Reservation Roads Programs
Federal Lands Highway
Any level CS/ECS/A/EA Report
Reporting each CSTIP that meets the filter.

```
REPORT FILTERS:
   Location           = H-65-608
   program_class_code = F31
   CSTIP Type         = CS
```

Entity Name	H65608 - Hopi		
Program Class Code	F31		
CSTIP Type	CS	**Fiscal Year**	2010
		Funding Amount	42,159

FIRST PAGE FOR CSTIP

State 04 - Arizona
Location H65608 - Hopi

Projects on the CSTIP withn this state are listed and subtotaled in this section
Covers that part of the reservation within the current state.

			FY 2010 ($)	FY 2011 ($)	FY 2012 ($)	FY 2013 ($)	FY 2014 ($)	Total
PCAS	H6580100	**Phase**						
Class	O	**CE**	0	0	0	0	0	0
Name	HIR Trans Plan Update 2	**CONS**	0	0	0	0	0	0
County	017 - Navajo	**PE**	42,159	0	0	0	0	42,159
Project Type	PLANING	**Z**	0	0	0	0	0	0
Work Type	P9	**Total**	42,159	0	0	0	0	42,159
Location Subtotal			42,159	0	0	0	0	42,159
State Subtotal			42,159	0	0	0	0	42,159
CSTIP Subtotal			42,159	0	0	0	0	42,159
Report Total			42,159	0	0	0	0	42,159

Indian Reservation Roads Programs
Federal Lands Highway
CSTIP Report

REPORT FILTER: Reporting one CSTIP.

Entity Name	H65608 - Hopi		
Program Class Code	36E		
CSTIP Type	TIP	**Fiscal Year**	2010
	27-SEP-10	**Funding Amount**	60,750

FIRST PAGE FOR CSTIP

State 04 - Arizona
Projects on the CSTIP withn this state are listed and subtotaled in this section
Location H65608 - Hopi
Covers that part of the reservation within the current state.

		Phase	FY 2010 ($)	FY 2011 ($)	FY 2012 ($)	FY 2013 ($)	FY 2014 ($)	Total
PCAS	H6588300	**CE**	0	0	0	0	0	0
Class	O	**CONS**	0	0	0	0	0	0
Name	HIR Tribal Trans Plng	**PE**	0	0	0	0	0	0
County	017 - Navajo	**Z**	60,750	60,750	60,750	60,750	0	243,000
Project Type	PLANING	**Total**	60,750	60,750	60,750	60,750	0	243,000
Work Type	P10							
Location Subtotal			60,750	60,750	60,750	60,750	0	243,000
State Subtotal			60,750	60,750	60,750	60,750	0	243,000
CSTIP Subtotal			60,750	60,750	60,750	60,750	0	243,000
Report Total			60,750	60,750	60,750	60,750	0	243,000

Indian Reservation Roads Programs
Federal Lands Highway
CSTIP Report

REPORT FILTER: Reporting one CSTIP.

Entity Name	H68606 - Hualapai		
Program Class Code	31E		
CSTIP Type	TIP	**Fiscal Year**	2010
	04-OCT-10	**Funding Amount**	2,115,279

FIRST PAGE FOR CSTIP

State 04 - Arizona — **Projects on the CSTIP withn this state are listed and subtotaled in this section**

Location H68606 - Hualapai — **Covers that part of the reservation within the current state.**

			FY 2010 ($)	FY 2011 ($)	FY 2012 ($)	FY 2013 ($)	FY 2014 ($)	Total
PCAS	H6840300	**Phase**						
Class	R	**CE**	128,272	136,545	286,943	218,623	0	770,383
Name	HUIR 1 (30) Phase II	**CONS**	1,850,602	1,679,568	1,630,819	1,737,264	0	6,898,253
County	015 - Mohave	**PE**	18,086	180,846	0	0	0	198,932
Project Type	RECONS	**Z**	68,319	68,320	147,517	109,392	0	393,548
Work Type	7	**Total**	2,065,279	2,065,279	2,065,279	2,065,279	0	8,261,116
PCAS	H68RM606	**Phase**	FY 2010 ($)	FY 2011 ($)	FY 2012 ($)	FY 2013 ($)	FY 2014 ($)	Total
Class	O	**CE**	0	0	0	0	0	0
Name	HUIR Road Maint	**CONS**	0	0	0	0	0	0
County	015 - Mohave	**PE**	0	0	0	0	0	0
Project Type	PLANING	**Z**	50,000	50,000	50,000	50,000	0	200,000
Work Type	T3	**Total**	50,000	50,000	50,000	50,000	0	200,000
Location Subtotal			2,115,279	2,115,279	2,115,279	2,115,279	0	8,461,116
State Subtotal			2,115,279	2,115,279	2,115,279	2,115,279	0	8,461,116
CSTIP Subtotal			2,115,279	2,115,279	2,115,279	2,115,279	0	8,461,116
Report Total			2,115,279	2,115,279	2,115,279	2,115,279	0	8,461,116

Indian Reservation Roads Programs
Federal Lands Highway
CSTIP Report

REPORT FILTER: Reporting one CSTIP.

Entity Name	H68606 - Hualapai		
Program Class Code	36E		
CSTIP Type	TIP	**Fiscal Year**	2010
	01-SEP-10	**Funding Amount**	52,136

FIRST PAGE FOR CSTIP

State 04 - Arizona
Location H68606 - Hualapai

Projects on the CSTIP withn this state are listed and subtotaled in this section
Covers that part of the reservation within the current state.

			FY 2010 ($)	FY 2011 ($)	FY 2012 ($)	FY 2013 ($)	FY 2014 ($)	Total
PCAS	H6888800	**Phase**						
Class	O	**CE**	0	0	0	0	0	0
Name	HUIR Tribal Trans Plng	**CONS**	0	0	0	0	0	0
County	005 - Coconino	**PE**	0	0	0	0	0	0
Project Type	PLANING	**Z**	52,136	52,136	52,136	52,136	52,136	260,680
Work Type	P9	**Total**	52,136	52,136	52,136	52,136	52,136	260,680
Location Subtotal			52,136	52,136	52,136	52,136	52,136	260,680
State Subtotal			52,136	52,136	52,136	52,136	52,136	260,680
CSTIP Subtotal			52,136	52,136	52,136	52,136	52,136	260,680
Report Total			52,136	52,136	52,136	52,136	52,136	260,680

Indian Reservation Roads Programs
Federal Lands Highway
CSTIP Report

REPORT FILTER: Reporting one CSTIP.

Entity Name	H69617 - Kaibab		
Program Class Code	31E		
CSTIP Type	TIP	**Fiscal Year**	2010
	04-OCT-10	**Funding Amount**	132,075

FIRST PAGE FOR CSTIP

State 04 - Arizona
Location H69617 - Kaibab

Projects on the CSTIP withn this state are listed and subtotaled in this section
Covers that part of the reservation within the current state.

			FY 2010 ($)	FY 2011 ($)	FY 2012 ($)	FY 2013 ($)	FY 2014 ($)	Total
PCAS	H6929100	**Phase**						
Class	R	**CE**	1,000	6,910	0	0	0	7,910
Name	KBIR SR389 (1)	**CONS**	0	0	0	0	0	0
County	015 - Mohave	**PE**	1,600	6,500	0	0	0	8,100
Project Type	RECONS	**Z**	0	0	0	0	0	0
Work Type	I1	**Total**	2,600	13,410	0	0	0	16,010
PCAS	H6960100	**Phase**	**FY 2010 ($)**	**FY 2011 ($)**	**FY 2012 ($)**	**FY 2013 ($)**	**FY 2014 ($)**	**Total**
Class	R	**CE**	0	3,239	3,317	3,317	0	9,873
Name	KBIR Chip Seal No. 2	**CONS**	98,456	82,620	96,120	96,120	0	373,316
County	015 - Mohave	**PE**	0	0	0	0	0	0
Project Type	SEALING	**Z**	0	1,787	1,619	1,619	0	5,025
Work Type	S8	**Total**	98,456	87,646	101,056	101,056	0	388,214
PCAS	H69RM617	**Phase**	**FY 2010 ($)**	**FY 2011 ($)**	**FY 2012 ($)**	**FY 2013 ($)**	**FY 2014 ($)**	**Total**
Class	O	**CE**	0	0	0	0	0	0
Name	KBIR Road Maint	**CONS**	0	0	0	0	0	0
County	015 - Mohave	**PE**	0	0	0	0	0	0
Project Type	PLANNING	**Z**	31,019	31,019	31,019	31,019	0	124,076
Work Type	T3	**Total**	31,019	31,019	31,019	31,019	0	124,076
Location Subtotal			132,075	132,075	132,075	132,075	0	528,300
State Subtotal			132,075	132,075	132,075	132,075	0	528,300
CSTIP Subtotal			132,075	132,075	132,075	132,075	0	528,300
Report Total			132,075	132,075	132,075	132,075	0	528,300

Indian Reservation Roads Programs
Federal Lands Highway
CSTIP Report

REPORT FILTER: Reporting one CSTIP.

Entity Name	H69617 - Kaibab		
Program Class Code	36E		
CSTIP Type	TIP	**Fiscal Year**	2010
	27-SEP-10	**Funding Amount**	2,514

FIRST PAGE FOR CSTIP

State 04 - Arizona
Location H69617 - Kaibab

Projects on the CSTIP withn this state are listed and subtotaled in this section
Covers that part of the reservation within the current state.

			FY 2010 ($)	FY 2011 ($)	FY 2012 ($)	FY 2013 ($)	FY 2014 ($)	Total
PCAS	H6988400	**Phase**						
Class	O	**CE**	0	0	0	0	0	0
Name	KBIR Tribal Trans Plng	**CONS**	0	0	0	0	0	0
County	015 - Mohave	**PE**	0	0	0	0	0	0
Project Type	PLANING	**Z**	2,514	2,514	2,514	2,514	0	10,056
Work Type	P9	**Total**	2,514	2,514	2,514	2,514	0	10,056
Location Subtotal			2,514	2,514	2,514	2,514	0	10,056
State Subtotal			2,514	2,514	2,514	2,514	0	10,056
CSTIP Subtotal			2,514	2,514	2,514	2,514	0	10,056
Report Total			2,514	2,514	2,514	2,514	0	10,056

Indian Reservation Roads Programs
Federal Lands Highway
CSTIP Report

REPORT FILTER: Reporting one CSTIP.

Entity Name	H55665 - Pascua Yaqui		
Program Class Code	31E		
CSTIP Type	TIP	**Fiscal Year**	2010
	20-SEP-10	**Funding Amount**	797,150

FIRST PAGE FOR CSTIP

State 04 - Arizona
Location H55665 - Pascua Yaqui

Projects on the CSTIP withn this state are listed and subtotaled in this section
Covers that part of the reservation within the current state.

			FY 2010 ($)	FY 2011 ($)	FY 2012 ($)	FY 2013 ($)	FY 2014 ($)	Total
PCAS	H5550100	**Phase**						
Class	R	**CE**	0	0	215,000	0	0	215,000
Name	PYIR 4 (2)	**CONS**	703,150	769,150	554,150	0	0	2,026,450
County	019 - Pima	**PE**	70,000	0	0	0	0	70,000
Project Type	RECONS	**Z**	24,000	28,000	28,000	0	0	80,000
Work Type	7	**Total**	797,150	797,150	797,150	0	0	2,391,450
PCAS	H5560100	**Phase**	**FY 2010 ($)**	**FY 2011 ($)**	**FY 2012 ($)**	**FY 2013 ($)**	**FY 2014 ($)**	**Total**
Class	R	**CE**	0	0	0	17,556	0	17,556
Name	PYIR Chip Seal No. 2	**CONS**	0	0	0	462,000	0	462,000
County	019 - Pima	**PE**	0	0	0	15,706	0	15,706
Project Type	SEALING	**Z**	0	0	0	12,938	0	12,938
Work Type	S4	**Total**	0	0	0	508,200	0	508,200
PCAS	H5580100	**Phase**	**FY 2010 ($)**	**FY 2011 ($)**	**FY 2012 ($)**	**FY 2013 ($)**	**FY 2014 ($)**	**Total**
Class	O	**CE**	0	0	0	0	0	0
Name	PYIR LRTP Update	**CONS**	0	0	0	0	0	0
County	019 - Pima	**PE**	0	0	0	11,950	0	11,950
Project Type	PLANING	**Z**	0	0	0	0	0	0
Work Type	P9	**Total**	0	0	0	11,950	0	11,950
PCAS	H55RM665	**Phase**	**FY 2010 ($)**	**FY 2011 ($)**	**FY 2012 ($)**	**FY 2013 ($)**	**FY 2014 ($)**	**Total**
Class	O	**CE**	0	0	0	0	0	0
Name	PYIR Road Maint	**CONS**	0	0	0	0	0	0
County	019 - Pima	**PE**	0	0	0	0	0	0
Project Type	REHAB	**Z**	0	0	0	200,000	0	200,000
Work Type	T3	**Total**	0	0	0	200,000	0	200,000
Location Subtotal			797,150	797,150	797,150	720,150	0	3,111,600
State Subtotal			797,150	797,150	797,150	720,150	0	3,111,600
CSTIP Subtotal			797,150	797,150	797,150	720,150	0	3,111,600
Report Total			797,150	797,150	797,150	720,150	0	3,111,600

Indian Reservation Roads Programs
Federal Lands Highway
CSTIP Report

REPORT FILTER: Reporting one CSTIP.

Entity Name	H55665 - Pascua Yaqui		
Program Class Code	36E		
CSTIP Type	TIP	**Fiscal Year**	2010
	30-AUG-10	**Funding Amount**	18,994

FIRST PAGE FOR CSTIP

State 04 - Arizona
Location H55665 - Pascua Yaqui

Projects on the CSTIP withn this state are listed and subtotaled in this section
Covers that part of the reservation within the current state.

			FY 2010 ($)	FY 2011 ($)	FY 2012 ($)	FY 2013 ($)	FY 2014 ($)	Total
PCAS	H5587300	**Phase**						
Class	O	**CE**	0	0	0	0	0	0
Name	PYIR Tribal Trans Plng	**CONS**	0	0	0	0	0	0
County	019 - Pima	**PE**	0	0	0	0	0	0
Project Type	PLANING	**Z**	18,994	18,994	18,994	18,994	0	75,976
Work Type	P10	**Total**	18,994	18,994	18,994	18,994	0	75,976
Location Subtotal			18,994	18,994	18,994	18,994	0	75,976
State Subtotal			18,994	18,994	18,994	18,994	0	75,976
CSTIP Subtotal			18,994	18,994	18,994	18,994	0	75,976
Report Total			18,994	18,994	18,994	18,994	0	75,976

Indian Reservation Roads Programs
Federal Lands Highway
CSTIP Report

REPORT FILTER: Reporting one CSTIP.

Entity Name	H55615 - Salt River		
Program Class Code	31E		
CSTIP Type	TIP	**Fiscal Year**	2010
	16-SEP-10	**Funding Amount**	2,275,598

FIRST PAGE FOR CSTIP

State 04 - Arizona
Location H55615 - Salt River

Projects on the CSTIP withn this state are listed and subtotaled in this section
Covers that part of the reservation within the current state.

PCAS	H5530300	**Phase**	**FY 2010 ($)**	**FY 2011 ($)**	**FY 2012 ($)**	**FY 2013 ($)**	**FY 2014 ($)**	**Total**
Class	R	**CE**	0	4,118	0	0	0	4,118
Name	SRIR 103(2) Victory Acres Subdivison S	**CONS**	0	146,176	0	0	0	146,176
County	013 - Maricopa	**PE**	0	0	0	0	0	0
Project Type	RECONS	**Z**	0	0	0	0	0	0
Work Type	7	**Total**	0	150,294	0	0	0	150,294

PCAS	H5539900	**Phase**	**FY 2010 ($)**	**FY 2011 ($)**	**FY 2012 ($)**	**FY 2013 ($)**	**FY 2014 ($)**	**Total**
Class	R	**CE**	0	0	0	0	0	0
Name	SRIR 102 (1) Pinchot Dr.	**CONS**	9,000	0	0	0	0	9,000
County	013 - Maricopa	**PE**	0	0	0	0	0	0
Project Type	SEALING	**Z**	0	0	0	0	0	0
Work Type	S4	**Total**	9,000	0	0	0	0	9,000

PCAS	H5540400	**Phase**	**FY 2010 ($)**	**FY 2011 ($)**	**FY 2012 ($)**	**FY 2013 ($)**	**FY 2014 ($)**	**Total**
Class	R	**CE**	150,000	200,000	0	0	0	350,000
Name	SRIR 4(1) McDow ell Rd	**CONS**	1,400,000	1,500,000	0	0	0	2,900,000
County	013 - Maricopa	**PE**	0	0	0	0	0	0
Project Type	RECONS	**Z**	0	0	0	0	0	0
Work Type	7	**Total**	1,550,000	1,700,000	0	0	0	3,250,000

PCAS	H5540500	**Phase**	**FY 2010 ($)**	**FY 2011 ($)**	**FY 2012 ($)**	**FY 2013 ($)**	**FY 2014 ($)**	**Total**
Class	R	**CE**	0	5,882	0	0	0	5,882
Name	SRIR 9(1) Longmore Road	**CONS**	0	208,824	0	0	0	208,824
County	013 - Maricopa	**PE**	0	0	0	0	0	0
Project Type	RECONS	**Z**	0	0	0	0	0	0
Work Type	7	**Total**	0	214,706	0	0	0	214,706

PCAS	H5540600	**Phase**	**FY 2010 ($)**	**FY 2011 ($)**	**FY 2012 ($)**	**FY 2013 ($)**	**FY 2014 ($)**	**Total**
Class	R	**CE**	0	0	20,000	41,280	0	61,280
Name	SRIR 13(1) Extension Rd.	**CONS**	0	0	532,005	1,000,000	0	1,532,005
County	013 - Maricopa	**PE**	0	0	118,642	0	0	118,642
Project Type	RECONS	**Z**	0	0	0	0	0	0
Work Type	7	**Total**	0	0	670,647	1,041,280	0	1,711,927

PCAS	H5540700	**Phase**	**FY 2010 ($)**	**FY 2011 ($)**	**FY 2012 ($)**	**FY 2013 ($)**	**FY 2014 ($)**	**Total**
Class	R	**CE**	0	0	0	29,176	0	29,176
Name	SRIR 25(1) Harris Street	**CONS**	0	0	0	729,403	0	729,403
County	013 - Maricopa	**PE**	0	0	56,487	0	0	56,487
Project Type	RECONS	**Z**	0	0	0	0	0	0
Work Type	7	**Total**	0	0	56,487	758,579	0	815,066

Indian Reservation Roads Programs
Federal Lands Highway
CSTIP Report

REPORT FILTER: Reporting one CSTIP.

Entity Name	H55615 - Salt River		
Program Class Code	31E		
CSTIP Type	TIP	**Fiscal Year**	2010
	16-SEP-10	**Funding Amount**	2,275,598

State 04 - Arizona — **Projects on the CSTIP withn this state are listed and subtotaled in this section**
Location H55615 - Salt River — **Covers that part of the reservation within the current state.**

PCAS	H5540800	**Phase**	**FY 2010 ($)**	**FY 2011 ($)**	**FY 2012 ($)**	**FY 2013 ($)**	**FY 2014 ($)**	**Total**
Class	R	**CE**	0	0	0	11,593	0	11,593
Name	SRIR 7(2) Dobson Road	**CONS**	0	0	0	689,831	0	689,831
County	015 - Mohave	**PE**	0	0	61,167	0	0	61,167
Project Type	RECONS	**Z**	0	0	0	0	0	0
Work Type	7	**Total**	0	0	61,167	701,424	0	762,591

PCAS	H5559000	**Phase**	**FY 2010 ($)**	**FY 2011 ($)**	**FY 2012 ($)**	**FY 2013 ($)**	**FY 2014 ($)**	**Total**
Class	R	**CE**	0	0	24,205	0	0	24,205
Name	SRIR 240 (2) Montecito Rd	**CONS**	0	0	605,090	0	0	605,090
County	013 - Maricopa	**PE**	0	0	46,540	0	0	46,540
Project Type	RECONS	**Z**	0	0	0	0	0	0
Work Type	7	**Total**	0	0	675,835	0	0	675,835

PCAS	H5559100	**Phase**	**FY 2010 ($)**	**FY 2011 ($)**	**FY 2012 ($)**	**FY 2013 ($)**	**FY 2014 ($)**	**Total**
Class	R	**CE**	0	0	0	0	0	0
Name	SRIR 7 (1) Dobson Rd	**CONS**	0	0	20,302	0	0	20,302
County	013 - Maricopa	**PE**	3,608	0	0	0	0	3,608
Project Type	RECONS	**Z**	0	0	0	0	0	0
Work Type	7	**Total**	3,608	0	20,302	0	0	23,910

PCAS	H5559200	**Phase**	**FY 2010 ($)**	**FY 2011 ($)**	**FY 2012 ($)**	**FY 2013 ($)**	**FY 2014 ($)**	**Total**
Class	R	**CE**	0	0	0	0	0	0
Name	SRIR 11 (6) Alma School Road	**CONS**	0	0	3,206	0	0	3,206
County	013 - Maricopa	**PE**	410	0	0	0	0	410
Project Type	RECONS	**Z**	0	0	0	0	0	0
Work Type	7	**Total**	410	0	3,206	0	0	3,616

PCAS	H5559300	**Phase**	**FY 2010 ($)**	**FY 2011 ($)**	**FY 2012 ($)**	**FY 2013 ($)**	**FY 2014 ($)**	**Total**
Class	R	**CE**	0	0	0	0	0	0
Name	SRIR 17 (1) Center Street	**CONS**	0	0	13,535	0	0	13,535
County	013 - Maricopa	**PE**	2,405	0	0	0	0	2,405
Project Type	RECONS	**Z**	0	0	0	0	0	0
Work Type	7	**Total**	2,405	0	13,535	0	0	15,940

PCAS	H5559400	**Phase**	**FY 2010 ($)**	**FY 2011 ($)**	**FY 2012 ($)**	**FY 2013 ($)**	**FY 2014 ($)**	**Total**
Class	R	**CE**	0	0	0	0	0	0
Name	SRIR 18 (1) McDonald Rd	**CONS**	0	13,365	48,094	0	0	61,459
County	013 - Maricopa	**PE**	7,980	0	0	0	0	7,980
Project Type	RECONS	**Z**	0	0	0	0	0	0
Work Type	7	**Total**	7,980	13,365	48,094	0	0	69,439

Indian Reservation Roads Programs
Federal Lands Highway
CSTIP Report

REPORT FILTER: Reporting one CSTIP.

Entity Name	H55615 - Salt River		
Program Class Code	31E		
CSTIP Type	TIP	**Fiscal Year**	2010
	16-SEP-10	**Funding Amount**	2,275,598

State 04 - Arizona — **Projects on the CSTIP withn this state are listed and subtotaled in this section**

Location H55615 - Salt River — **Covers that part of the reservation within the current state.**

			FY 2010 ($)	FY 2011 ($)	FY 2012 ($)	FY 2013 ($)	FY 2014 ($)	Total
PCAS	H5559500	**Phase**						
Class	R	**CE**	0	0	0	0	0	0
Name	SRIR 19 (1) Mesa Dr.	**CONS**	0	34,394	22,287	0	0	56,681
County	013 - Maricopa	**PE**	3,902	0	0	0	0	3,902
Project Type	RECONS	**Z**	0	0	0	0	0	0
Work Type	7	**Total**	3,902	34,394	22,287	0	0	60,583
PCAS	H5559600	**Phase**	**FY 2010 ($)**	**FY 2011 ($)**	**FY 2012 ($)**	**FY 2013 ($)**	**FY 2014 ($)**	**Total**
Class	R	**CE**	0	0	4,160	0	0	4,160
Name	SRIR 20 (2) Jackrabbit Rd	**CONS**	0	54,008	50,000	0	0	104,008
County	013 - Maricopa	**PE**	0	8,321	0	0	0	8,321
Project Type	RECONS	**Z**	0	0	0	0	0	0
Work Type	7	**Total**	0	62,329	54,160	0	0	116,489
PCAS	H5559700	**Phase**	**FY 2010 ($)**	**FY 2011 ($)**	**FY 2012 ($)**	**FY 2013 ($)**	**FY 2014 ($)**	**Total**
Class	R	**CE**	0	0	8,715	0	0	8,715
Name	SRIR 300 (3) Virginia Road	**CONS**	0	0	217,879	0	0	217,879
County	013 - Maricopa	**PE**	0	17,430	0	0	0	17,430
Project Type	RECONS	**Z**	0	0	0	0	0	0
Work Type	7	**Total**	0	17,430	226,594	0	0	244,024
PCAS	H5560100	**Phase**	**FY 2010 ($)**	**FY 2011 ($)**	**FY 2012 ($)**	**FY 2013 ($)**	**FY 2014 ($)**	**Total**
Class	R	**CE**	0	0	0	0	0	0
Name	SRIR U099 (2) Pima Road	**CONS**	698,293	300,000	200,000	0	0	1,198,293
County	013 - Maricopa	**PE**	0	0	0	0	0	0
Project Type	RECONS	**Z**	0	0	0	0	0	0
Work Type	7	**Total**	698,293	300,000	200,000	0	0	1,198,293
Location Subtotal			2,275,598	2,492,518	2,052,314	2,501,283	0	9,321,713
State Subtotal			2,275,598	2,492,518	2,052,314	2,501,283	0	9,321,713
CSTIP Subtotal			2,275,598	2,492,518	2,052,314	2,501,283	0	9,321,713
Report Total			2,275,598	2,492,518	2,052,314	2,501,283	0	9,321,713

Indian Reservation Roads Programs
Federal Lands Highway
CSTIP Report

REPORT FILTER: Reporting one CSTIP.

Entity Name	H55615 - Salt River		
Program Class Code	36E		
CSTIP Type	TIP	**Fiscal Year**	2010
	27-SEP-10	**Funding Amount**	56,157

FIRST PAGE FOR CSTIP

State 04 - Arizona
Location H55615 - Salt River

Projects on the CSTIP withn this state are listed and subtotaled in this section
Covers that part of the reservation within the current state.

		Phase	FY 2010 ($)	FY 2011 ($)	FY 2012 ($)	FY 2013 ($)	FY 2014 ($)	Total
PCAS	H5587200	**CE**	0	0	0	0	0	0
Class	R	**CONS**	0	0	0	0	0	0
Name	SRIR TRIBAL TRANS PLNG	**PE**	0	0	0	0	0	0
County	013 - Maricopa	**Z**	56,157	56,157	56,157	56,157	0	224,628
Project Type	PLANING	**Total**	56,157	56,157	56,157	56,157	0	224,628
Work Type	P10							
Location Subtotal			56,157	56,157	56,157	56,157	0	224,628
State Subtotal			56,157	56,157	56,157	56,157	0	224,628
CSTIP Subtotal			56,157	56,157	56,157	56,157	0	224,628
Report Total			56,157	56,157	56,157	56,157	0	224,628

Indian Reservation Roads Programs
Federal Lands Highway
CSTIP Report

REPORT FILTER: Reporting one CSTIP.

Entity Name	H58616 - San Carlos		
Program Class Code	31E		
CSTIP Type	TIP	**Fiscal Year**	2010
	30-AUG-10	**Funding Amount**	1,584,057

FIRST PAGE FOR CSTIP

State 04 - Arizona
Location H58616 - San Carlos

Projects on the CSTIP withn this state are listed and subtotaled in this section
Covers that part of the reservation within the current state.

		Phase	FY 2010 ($)	FY 2011 ($)	FY 2012 ($)	FY 2013 ($)	FY 2014 ($)	Total
PCAS	H5846300	**CE**	0	0	0	0	0	0
Class	R	**CONS**	1,584,057	1,584,057	1,584,057	1,584,057	0	6,336,228
Name	SCIR 6 (9a)	**PE**	0	0	0	0	0	0
County	007 - Gila	**Z**	0	0	0	0	0	0
Project Type	RECONS	**Total**	1,584,057	1,584,057	1,584,057	1,584,057	0	6,336,228
Work Type	7							
Location Subtotal			1,584,057	1,584,057	1,584,057	1,584,057	0	6,336,228
State Subtotal			1,584,057	1,584,057	1,584,057	1,584,057	0	6,336,228
CSTIP Subtotal			1,584,057	1,584,057	1,584,057	1,584,057	0	6,336,228
Report Total			1,584,057	1,584,057	1,584,057	1,584,057	0	6,336,228

Indian Reservation Roads Programs
Federal Lands Highway
CSTIP Report

REPORT FILTER: Reporting one CSTIP.

Entity Name	H58616 - San Carlos		
Program Class Code	36E		
CSTIP Type	TIP	**Fiscal Year**	2010
	16-SEP-10	**Funding Amount**	38,537

FIRST PAGE FOR CSTIP

State 04 - Arizona
Location H58616 - San Carlos

Projects on the CSTIP withn this state are listed and subtotaled in this section
Covers that part of the reservation within the current state.

PCAS	H5887100	**Phase**	**FY 2010 ($)**	**FY 2011 ($)**	**FY 2012 ($)**	**FY 2013 ($)**	**FY 2014 ($)**	**Total**
Class	O	**CE**	0	0	0	0	0	0
Name	SCIR Tribal Trans Plng	**CONS**	0	0	0	0	0	0
County	007 - Gila	**PE**	0	0	0	0	0	0
Project Type	PLANING	**Z**	38,537	38,537	38,537	38,537	0	154,148
Work Type	P10	**Total**	38,537	38,537	38,537	38,537	0	154,148
Location Subtotal			38,537	38,537	38,537	38,537	0	154,148
State Subtotal			38,537	38,537	38,537	38,537	0	154,148
CSTIP Subtotal			38,537	38,537	38,537	38,537	0	154,148
Report Total			38,537	38,537	38,537	38,537	0	154,148

Indian Reservation Roads Programs
Federal Lands Highway
CSTIP Report

REPORT FILTER: Reporting one CSTIP.

Entity Name	H69689 - San Juan Southern Paiute Tribe		
Program Class Code	31E		
CSTIP Type	TIP	**Fiscal Year**	2010
	27-SEP-10	**Funding Amount**	56,343

FIRST PAGE FOR CSTIP

State 04 - Arizona — **Projects on the CSTIP withn this state are listed and subtotaled in this section**

Location H69689 - San Juan Southern Paiute Tribe — **Covers that part of the reservation within the current state.**

		Phase	FY 2010 ($)	FY 2011 ($)	FY 2012 ($)	FY 2013 ($)	FY 2014 ($)	Total
PCAS	H6988600	**CE**	0	0	0	0	0	0
Class	O	**CONS**	0	0	0	0	0	0
Name	SJPT Trans Plan	**PE**	56,343	56,343	56,343	56,343	0	225,372
County	005 - Coconino	**Z**	0	0	0	0	0	0
Project Type	PLANING	**Total**	56,343	56,343	56,343	56,343	0	225,372
Work Type	P9							
Location Subtotal			56,343	56,343	56,343	56,343	0	225,372
State Subtotal			56,343	56,343	56,343	56,343	0	225,372
CSTIP Subtotal			56,343	56,343	56,343	56,343	0	225,372
Report Total			56,343	56,343	56,343	56,343	0	225,372

Indian Reservation Roads Programs
Federal Lands Highway
CSTIP Report

REPORT FILTER: Reporting one CSTIP.

Entity Name	H69689 - San Juan Southern Paiute Tribe		
Program Class Code	36E		
CSTIP Type	TIP	**Fiscal Year**	2010
	27-SEP-10	**Funding Amount**	609

FIRST PAGE FOR CSTIP

State 04 - Arizona — **Projects on the CSTIP withn this state are listed and subtotaled in this section**

Location H69689 - San Juan Southern Paiute Tribe — **Covers that part of the reservation within the current state.**

PCAS	H6988600	**Phase**	**FY 2010 ($)**	**FY 2011 ($)**	**FY 2012 ($)**	**FY 2013 ($)**	**FY 2014 ($)**	**Total**
Class	O	**CE**	0	0	0	0	0	0
Name	SJPT Tribal Trans Plng	**CONS**	0	0	0	0	0	0
County	005 - Coconino	**PE**	0	0	0	0	0	0
Project Type	PLANING	**Z**	609	609	609	609	0	2,436
Work Type	P9	**Total**	609	609	609	609	0	2,436
Location Subtotal			609	609	609	609	0	2,436
State Subtotal			609	609	609	609	0	2,436
CSTIP Subtotal			609	609	609	609	0	2,436
Report Total			609	609	609	609	0	2,436

Indian Reservation Roads Programs
Federal Lands Highway
CSTIP Report

REPORT FILTER: Reporting one CSTIP.

Entity Name	H54610 - Tohono O'Odham		
Program Class Code	31E		
CSTIP Type	TIP	**Fiscal Year**	2010
	30-SEP-10	**Funding Amount**	2,058,684

FIRST PAGE FOR CSTIP

State 04 - Arizona

Projects on the CSTIP withn this state are listed and subtotaled in this section

Location H54609 - Gila Bend

Covers that part of the reservation within the current state.

			FY 2010 ($)	FY 2011 ($)	FY 2012 ($)	FY 2013 ($)	FY 2014 ($)	Total
PCAS	H5439400	**Phase**						
Class	R	**CE**	0	46,147	0	0	0	46,147
Name	PIR 400 (1) San Lucy	**CONS**	0	0	0	0	0	0
County	013 - Maricopa	**PE**	0	0	0	0	0	0
Project Type	WALKWY	**Z**	0	0	0	0	0	0
Work Type	F1	**Total**	0	46,147	0	0	0	46,147
Location Subtotal			0	46,147	0	0	0	46,147

Indian Reservation Roads Programs
Federal Lands Highway
CSTIP Report

REPORT FILTER: Reporting one CSTIP.

Entity Name	H54610 - Tohono O'Odham		
Program Class Code	31E		
CSTIP Type	TIP	**Fiscal Year**	2010
	30-SEP-10	**Funding Amount**	2,058,684

State 04 - Arizona
Location H54610 - Tohono O'Odham

Projects on the CSTIP withn this state are listed and subtotaled in this section
Covers that part of the reservation within the current state.

PCAS	H5430100	**Phase**	**FY 2010 ($)**	**FY 2011 ($)**	**FY 2012 ($)**	**FY 2013 ($)**	**FY 2014 ($)**	**Total**
Class	R	**CE**	0	8,049	0	0	0	8,049
Name	PIR Consolidated No. 28	**CONS**	0	0	0	0	0	0
County	019 - Pima	**PE**	0	0	0	0	0	0
Project Type	RECONS	**Z**	0	0	0	0	0	0
Work Type	7	**Total**	0	8,049	0	0	0	8,049

PCAS	H5430300	**Phase**	**FY 2010 ($)**	**FY 2011 ($)**	**FY 2012 ($)**	**FY 2013 ($)**	**FY 2014 ($)**	**Total**
Class	R	**CE**	0	0	40,953	30,447	0	71,400
Name	PIR 1006 (1) Gu Vo Loop	**CONS**	0	216,055	803,945	0	0	1,020,000
County	019 - Pima	**PE**	0	132,600	0	0	0	132,600
Project Type	RECONS	**Z**	0	0	0	0	0	0
Work Type	7	**Total**	0	348,655	844,898	30,447	0	1,224,000

PCAS	H5430400	**Phase**	**FY 2010 ($)**	**FY 2011 ($)**	**FY 2012 ($)**	**FY 2013 ($)**	**FY 2014 ($)**	**Total**
Class	R	**CE**	0	0	0	36,750	0	36,750
Name	PIR 104 (1) San Simon Loop	**CONS**	0	0	0	525,000	0	525,000
County	019 - Pima	**PE**	0	0	68,250	0	0	68,250
Project Type	RECONS	**Z**	0	0	0	0	0	0
Work Type	7	**Total**	0	0	68,250	561,750	0	630,000

PCAS	H5430500	**Phase**	**FY 2010 ($)**	**FY 2011 ($)**	**FY 2012 ($)**	**FY 2013 ($)**	**FY 2014 ($)**	**Total**
Class	R	**CE**	0	0	0	68,250	0	68,250
Name	PIR 1003 (1) Pia Oik Loop	**CONS**	0	0	0	975,000	0	975,000
County	019 - Pima	**PE**	0	0	126,750	0	0	126,750
Project Type	RECONS	**Z**	0	0	0	0	0	0
Work Type	7	**Total**	0	0	126,750	1,043,250	0	1,170,000

PCAS	H5430600	**Phase**	**FY 2010 ($)**	**FY 2011 ($)**	**FY 2012 ($)**	**FY 2013 ($)**	**FY 2014 ($)**	**Total**
Class	R	**CE**	0	0	0	0	0	0
Name	PIR 1001 (1) Ali Chuk Rd	**CONS**	0	0	0	174,032	0	174,032
County	019 - Pima	**PE**	0	0	0	33,150	0	33,150
Project Type	RECONS	**Z**	0	0	0	0	0	0
Work Type	7	**Total**	0	0	0	207,182	0	207,182

PCAS	H5435200	**Phase**	**FY 2010 ($)**	**FY 2011 ($)**	**FY 2012 ($)**	**FY 2013 ($)**	**FY 2014 ($)**	**Total**
Class	R	**CE**	0	0	0	0	0	0
Name	PIR 25 (1) Fresnal Streets (Phase 1)	**CONS**	11,246	0	0	0	0	11,246
County	019 - Pima	**PE**	0	0	0	0	0	0
Project Type	RECONS	**Z**	0	0	0	0	0	0
Work Type	7	**Total**	11,246	0	0	0	0	11,246

Indian Reservation Roads Programs
Federal Lands Highway
CSTIP Report

REPORT FILTER: Reporting one CSTIP.

Entity Name	H54610 - Tohono O'Odham		
Program Class Code	31E		
CSTIP Type	TIP	**Fiscal Year**	2010
	30-SEP-10	**Funding Amount**	2,058,684

State 04 - Arizona — **Projects on the CSTIP withn this state are listed and subtotaled in this section**

Location H54610 - Tohono O'Odham — **Covers that part of the reservation within the current state.**

			FY 2010 ($)	FY 2011 ($)	FY 2012 ($)	FY 2013 ($)	FY 2014 ($)	Total
PCAS	H5439300	**Phase**						
Class	R	**CE**	0	68,654	0	0	0	68,654
Name	PIR 102 (1) Pisinemo Street	**CONS**	0	0	0	0	0	0
County	019 - Pima	**PE**	0	0	0	0	0	0
Project Type	RECONS	**Z**	0	0	0	0	0	0
Work Type	7	**Total**	0	68,654	0	0	0	68,654
PCAS	H5450100	**Phase**	**FY 2010 ($)**	**FY 2011 ($)**	**FY 2012 ($)**	**FY 2013 ($)**	**FY 2014 ($)**	**Total**
Class	R	**CE**	0	144,000	0	0	0	144,000
Name	PIR 232 (1) Phase 2	**CONS**	15,574	0	0	0	0	15,574
County	019 - Pima	**PE**	0	0	0	0	0	0
Project Type	RECONS	**Z**	0	0	0	0	0	0
Work Type	5	**Total**	15,574	144,000	0	0	0	159,574
PCAS	H5450200	**Phase**	**FY 2010 ($)**	**FY 2011 ($)**	**FY 2012 ($)**	**FY 2013 ($)**	**FY 2014 ($)**	**Total**
Class	R	**CE**	0	210,000	0	0	0	210,000
Name	PIR 232 (1) Phase 3	**CONS**	2,010,364	389,636	0	0	0	2,400,000
County	019 - Pima	**PE**	21,500	27,525	0	0	0	49,025
Project Type	RECONS	**Z**	0	0	0	0	0	0
Work Type	5	**Total**	2,031,864	627,161	0	0	0	2,659,025
PCAS	H5450300	**Phase**	**FY 2010 ($)**	**FY 2011 ($)**	**FY 2012 ($)**	**FY 2013 ($)**	**FY 2014 ($)**	**Total**
Class	R	**CE**	0	8,500	0	0	0	8,500
Name	PIR 28 (2) Gu Vo Road	**CONS**	0	0	0	0	0	0
County	019 - Pima	**PE**	0	0	0	0	0	0
Project Type	RECONS	**Z**	0	0	0	0	0	0
Work Type	7	**Total**	0	8,500	0	0	0	8,500
PCAS	H5450400	**Phase**	**FY 2010 ($)**	**FY 2011 ($)**	**FY 2012 ($)**	**FY 2013 ($)**	**FY 2014 ($)**	**Total**
Class	R	**CE**	0	0	61,759	61,759	0	123,518
Name	PIR 25 (1) - Bridge H668	**CONS**	0	807,518	957,027	0	0	1,764,545
County	019 - Pima	**PE**	0	0	0	0	0	0
Project Type	RECONS	**Z**	0	0	0	0	0	0
Work Type	7	**Total**	0	807,518	1,018,786	61,759	0	1,888,063
Location Subtotal			2,058,684	2,012,537	2,058,684	1,904,388	0	8,034,293
State Subtotal			2,058,684	2,058,684	2,058,684	1,904,388	0	8,080,440
CSTIP Subtotal			2,058,684	2,058,684	2,058,684	1,904,388	0	8,080,440
Report Total			2,058,684	2,058,684	2,058,684	1,904,388	0	8,080,440

Indian Reservation Roads Programs
Federal Lands Highway
CSTIP Report

REPORT FILTER: Reporting one CSTIP.

Entity Name	H54610 - Tohono O'Odham		
Program Class Code	36E		
CSTIP Type	TIP	**Fiscal Year**	2010
	30-AUG-10	**Funding Amount**	50,471

FIRST PAGE FOR CSTIP

State 04 - Arizona
Location H54610 - Tohono O'Odham

Projects on the CSTIP withn this state are listed and subtotaled in this section
Covers that part of the reservation within the current state.

		Phase	FY 2010 ($)	FY 2011 ($)	FY 2012 ($)	FY 2013 ($)	FY 2014 ($)	Total
PCAS	H5487100	**CE**	0	0	0	0	0	0
Class	R	**CONS**	0	0	0	0	0	0
Name	PIR TRIBAL TRANS PLNG	**PE**	0	0	0	0	0	0
County	019 - Pima	**Z**	50,471	50,471	50,471	50,471	0	201,884
Project Type	PLANING	**Total**	50,471	50,471	50,471	50,471	0	201,884
Work Type	P9							
Location Subtotal			50,471	50,471	50,471	50,471	0	201,884
State Subtotal			50,471	50,471	50,471	50,471	0	201,884
CSTIP Subtotal			50,471	50,471	50,471	50,471	0	201,884
Report Total			50,471	50,471	50,471	50,471	0	201,884

Indian Reservation Roads Programs
Federal Lands Highway
CSTIP Report

REPORT FILTER: Reporting one CSTIP.

Entity Name	H68674 - Yavapai-Tonto Apache		
Program Class Code	31E		
CSTIP Type	TIP	**Fiscal Year**	2010
	10-SEP-10	**Funding Amount**	38,771

FIRST PAGE FOR CSTIP

State 04 - Arizona — **Projects on the CSTIP withn this state are listed and subtotaled in this section**

Location H68674 - Tonto Apache Tribe — **Covers that part of the reservation within the current state.**

		Phase	FY 2010 ($)	FY 2011 ($)	FY 2012 ($)	FY 2013 ($)	FY 2014 ($)	Total
PCAS	H6888600	**CE**	0	0	0	0	0	0
Class	O	**CONS**	0	0	0	0	0	0
Name	TAIR Trans Plng	**PE**	38,771	36,771	38,771	38,771	0	153,084
County	007 - Gila	**Z**	0	0	0	0	0	0
Project Type	PLANING	**Total**	38,771	36,771	38,771	38,771	0	153,084
Work Type	P10							
Location Subtotal			38,771	36,771	38,771	38,771	0	153,084
State Subtotal			38,771	36,771	38,771	38,771	0	153,084
CSTIP Subtotal			38,771	36,771	38,771	38,771	0	153,084
Report Total			38,771	36,771	38,771	38,771	0	153,084

Indian Reservation Roads Programs
Federal Lands Highway
CSTIP Report

REPORT FILTER: Reporting one CSTIP.

Entity Name	H68674 - Yavapai-Tonto Apache		
Program Class Code	36E		
CSTIP Type	TIP	**Fiscal Year**	2010
	01-SEP-10	**Funding Amount**	168

FIRST PAGE FOR CSTIP

State 04 - Arizona — **Projects on the CSTIP withn this state are listed and subtotaled in this section**

Location H68674 - Tonto Apache Tribe — **Covers that part of the reservation within the current state.**

		Phase	FY 2010 ($)	FY 2011 ($)	FY 2012 ($)	FY 2013 ($)	FY 2014 ($)	Total
PCAS	H6888600	**CE**	0	0	0	0	0	0
Class	O	**CONS**	0	0	0	0	0	0
Name	TA IR Trans Plng	**PE**	0	0	0	0	0	0
County	007 - Gila	**Z**	168	168	168	168	0	672
Project Type	PLANING	**Total**	168	168	168	168	0	672
Work Type	P10							
Location Subtotal			168	168	168	168	0	672
State Subtotal			168	168	168	168	0	672
CSTIP Subtotal			168	168	168	168	0	672
Report Total			168	168	168	168	0	672

Indian Reservation Roads Programs
Federal Lands Highway
CSTIP Report

REPORT FILTER: Reporting one CSTIP.

Entity Name	H52607 - Fort Apache		
Program Class Code	31E		
CSTIP Type	TIP	**Fiscal Year**	2010
	16-SEP-10	**Funding Amount**	2,325,213

FIRST PAGE FOR CSTIP

State 04 - Arizona
Location H52607 - Fort Apache

Projects on the CSTIP withn this state are listed and subtotaled in this section
Covers that part of the reservation within the current state.

		Phase	FY 2010 ($)	FY 2011 ($)	FY 2012 ($)	FY 2013 ($)	FY 2014 ($)	Total
PCAS	H5222100	**CE**	0	140,000	0	0	0	140,000
Class	R	**CONS**	0	0	0	0	0	0
Name	FAIR 3(5) N. Cromwell Rd Bridge	**PE**	0	0	0	0	0	0
County	001 - Apache	**Z**	0	0	0	0	0	0
Project Type	RECONS	**Total**	0	140,000	0	0	0	140,000
Work Type	B16							

		Phase	FY 2010 ($)	FY 2011 ($)	FY 2012 ($)	FY 2013 ($)	FY 2014 ($)	Total
PCAS	H5239600	**CE**	0	0	0	141,750	0	141,750
Class	R	**CONS**	0	889,351	1,335,649	0	0	2,225,000
Name	FAIR 111(1)	**PE**	0	110,400	0	0	0	110,400
County	001 - Apache	**Z**	0	0	0	0	0	0
Project Type	RECONS	**Total**	0	999,751	1,335,649	141,750	0	2,477,150
Work Type	7							

		Phase	FY 2010 ($)	FY 2011 ($)	FY 2012 ($)	FY 2013 ($)	FY 2014 ($)	Total
PCAS	H5239700	**CE**	0	0	178,000	0	0	178,000
Class	R	**CONS**	1,657,665	896,335	0	0	0	2,554,000
Name	FAIR 1 (3) River Rd. Bridge	**PE**	0	0	0	0	0	0
County	017 - Navajo	**Z**	0	0	0	0	0	0
Project Type	RECONS	**Total**	1,657,665	896,335	178,000	0	0	2,732,000
Work Type	B16							

		Phase	FY 2010 ($)	FY 2011 ($)	FY 2012 ($)	FY 2013 ($)	FY 2014 ($)	Total
PCAS	H5244200	**CE**	0	128,800	0	0	0	128,800
Class	R	**CONS**	535,721	0	0	0	0	535,721
Name	FAIR 55 (5)	**PE**	0	0	0	0	0	0
County	017 - Navajo	**Z**	0	0	0	0	0	0
Project Type	SEALING	**Total**	535,721	128,800	0	0	0	664,521
Work Type	S8							

		Phase	FY 2010 ($)	FY 2011 ($)	FY 2012 ($)	FY 2013 ($)	FY 2014 ($)	Total
PCAS	H5271100	**CE**	0	0	0	0	0	0
Class	B	**CONS**	39,500	0	0	0	0	39,500
Name	FAIR 651 (1) Bridge H083	**PE**	0	0	0	0	0	0
County	001 - Apache	**Z**	0	0	0	0	0	0
Project Type	BRIDGE	**Total**	39,500	0	0	0	0	39,500
Work Type	SD							

		Phase	FY 2010 ($)	FY 2011 ($)	FY 2012 ($)	FY 2013 ($)	FY 2014 ($)	Total
PCAS	H5271200	**CE**	0	0	0	0	0	0
Class	B	**CONS**	39,500	0	0	0	0	39,500
Name	FAIR 651 (2) Bridge H084	**PE**	0	0	0	0	0	0
County	001 - Apache	**Z**	0	0	0	0	0	0
Project Type	BRIDGE	**Total**	39,500	0	0	0	0	39,500
Work Type	SD							

Indian Reservation Roads Programs
Federal Lands Highway
CSTIP Report

REPORT FILTER: Reporting one CSTIP.

Entity Name	H52607 - Fort Apache		
Program Class Code	31E		
CSTIP Type	TIP	**Fiscal Year**	2010
	16-SEP-10	**Funding Amount**	2,325,213

State 04 - Arizona
Location H52607 - Fort Apache

Projects on the CSTIP withn this state are listed and subtotaled in this section
Covers that part of the reservation within the current state.

PCAS	H5278300	**Phase**	**FY 2010 ($)**	**FY 2011 ($)**	**FY 2012 ($)**	**FY 2013 ($)**	**FY 2014 ($)**	**Total**
Class	B	**CE**	0	2,000	25,000	0	0	27,000
Name	FAIR 60 (7)	**CONS**	0	0	0	0	0	0
County	001 - Apache	**PE**	0	5,500	0	0	0	5,500
Project Type	REPLACE	**Z**	0	0	0	0	0	0
Work Type	SD	**Total**	0	7,500	25,000	0	0	32,500
PCAS	H5289400	**Phase**	**FY 2010 ($)**	**FY 2011 ($)**	**FY 2012 ($)**	**FY 2013 ($)**	**FY 2014 ($)**	**Total**
Class	O	**CE**	0	0	0	0	0	0
Name	FAIR Tribal Trans Plng 3	**CONS**	0	0	0	0	0	0
County	017 - Navajo	**PE**	52,827	52,827	52,827	52,827	0	211,308
Project Type	PLANING	**Z**	0	0	0	0	0	0
Work Type	P10	**Total**	52,827	52,827	52,827	52,827	0	211,308
PCAS	H52RM607	**Phase**	**FY 2010 ($)**	**FY 2011 ($)**	**FY 2012 ($)**	**FY 2013 ($)**	**FY 2014 ($)**	**Total**
Class	R	**CE**	0	0	0	0	0	0
Name	FT.APACHE ROADS MAINT	**CONS**	0	0	0	0	0	0
County	001 - Apache	**PE**	0	0	0	0	0	0
Project Type	PLANING	**Z**	0	100,000	100,000	100,000	0	300,000
Work Type	T3	**Total**	0	100,000	100,000	100,000	0	300,000
PCAS	H52S0100	**Phase**	**FY 2010 ($)**	**FY 2011 ($)**	**FY 2012 ($)**	**FY 2013 ($)**	**FY 2014 ($)**	**Total**
Class	R	**CE**	0	0	0	0	0	0
Name	FAIR Safety No. 1	**CONS**	0	0	494,021	2,030,636	0	2,524,657
County	017 - Navajo	**PE**	0	0	339,716	0	0	339,716
Project Type	WALKWY	**Z**	0	0	0	0	0	0
Work Type	F1	**Total**	0	0	833,737	2,030,636	0	2,864,373
Location Subtotal			2,325,213	2,325,213	2,525,213	2,325,213	0	9,500,852
State Subtotal			2,325,213	2,325,213	2,525,213	2,325,213	0	9,500,852
CSTIP Subtotal			2,325,213	2,325,213	2,525,213	2,325,213	0	9,500,852
Report Total			2,325,213	2,325,213	2,525,213	2,325,213	0	9,500,852

Indian Reservation Roads Programs
Federal Lands Highway
CSTIP Report

REPORT FILTER: Reporting one CSTIP.

Entity Name	H52607 - Fort Apache		
Program Class Code	36E		
CSTIP Type	TIP	**Fiscal Year**	2010
	30-AUG-10	**Funding Amount**	57,173

FIRST PAGE FOR CSTIP

State 04 - Arizona
Location H52607 - Fort Apache

Projects on the CSTIP withn this state are listed and subtotaled in this section
Covers that part of the reservation within the current state.

			FY 2010 ($)	FY 2011 ($)	FY 2012 ($)	FY 2013 ($)	FY 2014 ($)	Total
PCAS	H5289400	**Phase**						
Class	O	**CE**	0	0	0	0	0	0
Name	FAIR Tribal Trans Plng No. 3	**CONS**	0	0	0	0	0	0
County	017 - Navajo	**PE**	0	0	0	0	0	0
Project Type	PLANING	**Z**	57,173	57,173	57,173	57,173	0	228,692
Work Type	P10	**Total**	57,173	57,173	57,173	57,173	0	228,692
Location Subtotal			57,173	57,173	57,173	57,173	0	228,692
State Subtotal			57,173	57,173	57,173	57,173	0	228,692
CSTIP Subtotal			57,173	57,173	57,173	57,173	0	228,692
Report Total			57,173	57,173	57,173	57,173	0	228,692

Indian Reservation Roads Programs
Federal Lands Highway
CSTIP Report

REPORT FILTER: Reporting one CSTIP.

Entity Name	H52607 - Fort Apache		
Program Class Code	83E		
CSTIP Type	TIP	**Fiscal Year**	2010
	20-SEP-10	**Funding Amount**	0

FIRST PAGE FOR CSTIP

State 04 - Arizona
Location H52607 - Fort Apache

Projects on the CSTIP withn this state are listed and subtotaled in this section
Covers that part of the reservation within the current state.

			FY 2010 ($)	FY 2011 ($)	FY 2012 ($)	FY 2013 ($)	FY 2014 ($)	Total
PCAS	H5278300	**Phase**						
Class	B	**CE**	0	24,500	0	0	0	24,500
Name	FAIR 60 (7) Brdg H068	**CONS**	0	335,795	0	0	0	335,795
County	001 - Apache	**PE**	0	0	0	0	0	0
Project Type	REPLACE	**Z**	0	0	0	0	0	0
Work Type	SD	**Total**	0	360,295	0	0	0	360,295
Location Subtotal			0	360,295	0	0	0	360,295
State Subtotal			0	360,295	0	0	0	360,295
CSTIP Subtotal			0	360,295	0	0	0	360,295
Report Total			0	360,295	0	0	0	360,295

Indian Reservation Roads Programs
Federal Lands Highway
CSTIP Report

REPORT FILTER: Reporting one CSTIP.

Entity Name	H68601 - YAVAPAI-APACHE NATION		
Program Class Code	31E		
CSTIP Type	TIP	**Fiscal Year**	2010
	04-OCT-10	**Funding Amount**	81,317

FIRST PAGE FOR CSTIP

State 04 - Arizona
Location H68601 - Yavapai-Apache

Projects on the CSTIP withn this state are listed and subtotaled in this section
Covers that part of the reservation within the current state.

			FY 2010 ($)	FY 2011 ($)	FY 2012 ($)	FY 2013 ($)	FY 2014 ($)	Total
PCAS	H6830300	**Phase**						
Class	R	**CE**	0	0	0	18,998	0	18,998
Name	YAIR 111(1) Cherry Road	**CONS**	0	0	0	0	0	0
County	025 - Yavapai	**PE**	0	13,536	15,408	6,336	0	35,280
Project Type	RECONS	**Z**	0	1,232	7,476	3,550	0	12,258
Work Type	7	**Total**	0	14,768	22,884	28,884	0	66,536

			FY 2010 ($)	FY 2011 ($)	FY 2012 ($)	FY 2013 ($)	FY 2014 ($)	Total
PCAS	H6838300	**Phase**						
Class	R	**CE**	2,500	2,500	3,000	0	0	8,000
Name	MVIR 102 (3) Hamaley Ave & Larson Ln	**CONS**	0	0	0	0	0	0
County	025 - Yavapai	**PE**	14,000	3,000	0	0	0	17,000
Project Type	RECONS	**Z**	0	0	0	0	0	0
Work Type	7	**Total**	16,500	5,500	3,000	0	0	25,000

			FY 2010 ($)	FY 2011 ($)	FY 2012 ($)	FY 2013 ($)	FY 2014 ($)	Total
PCAS	H6838400	**Phase**						
Class	R	**CE**	2,384	2,116	3,000	0	0	7,500
Name	YAIR 105 (2) Brown Rd.	**CONS**	0	0	0	0	0	0
County	025 - Yavapai	**PE**	10,000	6,500	0	0	0	16,500
Project Type	RECONS	**Z**	0	0	0	0	0	0
Work Type	7	**Total**	12,384	8,616	3,000	0	0	24,000

			FY 2010 ($)	FY 2011 ($)	FY 2012 ($)	FY 2013 ($)	FY 2014 ($)	Total
PCAS	H6888200	**Phase**						
Class	O	**CE**	0	0	0	0	0	0
Name	YAIR Tribal Trans Plng	**CONS**	0	0	0	0	0	0
County	025 - Yavapai	**PE**	32,104	32,104	32,104	32,104	0	128,416
Project Type	PLANING	**Z**	0	0	0	0	0	0
Work Type	P8	**Total**	32,104	32,104	32,104	32,104	0	128,416

			FY 2010 ($)	FY 2011 ($)	FY 2012 ($)	FY 2013 ($)	FY 2014 ($)	Total
PCAS	H68RM601	**Phase**						
Class	O	**CE**	0	0	0	0	0	0
Name	YAIR Road Maintenance	**CONS**	0	0	0	0	0	0
County	025 - Yavapai	**PE**	0	0	0	0	0	0
Project Type	REHAB	**Z**	20,329	20,329	20,329	20,329	0	81,316
Work Type	T3	**Total**	20,329	20,329	20,329	20,329	0	81,316

Location Subtotal	81,317	81,317	81,317	81,317	0	325,268
State Subtotal	81,317	81,317	81,317	81,317	0	325,268
CSTIP Subtotal	81,317	81,317	81,317	81,317	0	325,268
Report Total	81,317	81,317	81,317	81,317	0	325,268

Indian Reservation Roads Programs
Federal Lands Highway
CSTIP Report

REPORT FILTER: Reporting one CSTIP.

Entity Name	H68601 - YAVAPAI-APACHE NATION		
Program Class Code	36E		
CSTIP Type	TIP	**Fiscal Year**	2010
	01-SEP-10	**Funding Amount**	1,237

FIRST PAGE FOR CSTIP

State 04 - Arizona — **Projects on the CSTIP withn this state are listed and subtotaled in this section**

Location H68601 - Yavapai-Apache — **Covers that part of the reservation within the current state.**

		Phase	FY 2010 ($)	FY 2011 ($)	FY 2012 ($)	FY 2013 ($)	FY 2014 ($)	Total
PCAS	H6888200	**CE**	0	0	0	0	0	0
Class	O	**CONS**	0	0	0	0	0	0
Name	YAIR Tribal Trans Plng	**PE**	0	0	0	0	0	0
County	025 - Yavapai	**Z**	1,237	1,237	1,237	1,237	0	4,948
Project Type	PLANNING	**Total**	1,237	1,237	1,237	1,237	0	4,948
Work Type	P10							
Location Subtotal			1,237	1,237	1,237	1,237	0	4,948
State Subtotal			1,237	1,237	1,237	1,237	0	4,948
CSTIP Subtotal			1,237	1,237	1,237	1,237	0	4,948
Report Total			1,237	1,237	1,237	1,237	0	4,948

Indian Reservation Roads Programs
Federal Lands Highway
CSTIP Report

REPORT FILTER: Reporting one CSTIP.

Entity Name	H68618 - YAVAPAI-PRESCOTT		
Program Class Code	31E		
CSTIP Type	TIP	**Fiscal Year**	2010
	27-SEP-10	**Funding Amount**	50,686

FIRST PAGE FOR CSTIP

State 04 - Arizona — **Projects on the CSTIP withn this state are listed and subtotaled in this section**

Location H68618 - Yavapai-Prescott — **Covers that part of the reservation within the current state.**

			FY 2010 ($)	FY 2011 ($)	FY 2012 ($)	FY 2013 ($)	FY 2014 ($)	Total
PCAS	H6840100	**Phase**						
Class	R	**CE**	0	0	0	0	0	0
Name	YPIR 11 (2) Connector Rd - Phase 2	**CONS**	0	45,086	45,086	45,086	0	135,258
County	025 - Yavapai	**PE**	0	0	0	0	0	0
Project Type	NEWCON	**Z**	0	5,600	5,600	5,600	0	16,800
Work Type	7	**Total**	0	50,686	50,686	50,686	0	152,058
PCAS	H6880100	**Phase**	**FY 2010 ($)**	**FY 2011 ($)**	**FY 2012 ($)**	**FY 2013 ($)**	**FY 2014 ($)**	**Total**
Class	O	**CE**	0	0	0	0	0	0
Name	YPIR Trans Plan Update	**CONS**	0	0	0	0	0	0
County	025 - Yavapai	**PE**	32,104	0	0	0	0	32,104
Project Type	PLANING	**Z**	0	0	0	0	0	0
Work Type	P9	**Total**	32,104	0	0	0	0	32,104
PCAS	H6888500	**Phase**	**FY 2010 ($)**	**FY 2011 ($)**	**FY 2012 ($)**	**FY 2013 ($)**	**FY 2014 ($)**	**Total**
Class	O	**CE**	0	0	0	0	0	0
Name	YPIR Tribal Trans Plng	**CONS**	0	0	0	0	0	0
County	025 - Yavapai	**PE**	18,582	0	0	0	0	18,582
Project Type	PLANING	**Z**	0	0	0	0	0	0
Work Type	P10	**Total**	18,582	0	0	0	0	18,582
Location Subtotal			50,686	50,686	50,686	50,686	0	202,744
State Subtotal			50,686	50,686	50,686	50,686	0	202,744
CSTIP Subtotal			50,686	50,686	50,686	50,686	0	202,744
Report Total			50,686	50,686	50,686	50,686	0	202,744

Indian Reservation Roads Programs
Federal Lands Highway
CSTIP Report

REPORT FILTER: Reporting one CSTIP.

Entity Name	H68618 - YAVAPAI-PRESCOTT		
Program Class Code	36E		
CSTIP Type	TIP	**Fiscal Year**	2010
	01-SEP-10	**Funding Amount**	467

FIRST PAGE FOR CSTIP

State 04 - Arizona
Location H68618 - Yavapai-Prescott

Projects on the CSTIP withn this state are listed and subtotaled in this section
Covers that part of the reservation within the current state.

PCAS	H6880100	**Phase**	**FY 2010 ($)**	**FY 2011 ($)**	**FY 2012 ($)**	**FY 2013 ($)**	**FY 2014 ($)**	**Total**
Class	O	**CE**	0	0	0	0	0	0
Name	YPIR Trans Plan Update	**CONS**	0	0	0	0	0	0
County	025 - Yavapai	**PE**	0	0	0	0	0	0
Project Type	PLANING	**Z**	467	0	0	0	0	467
Work Type	P9	**Total**	467	0	0	0	0	467
PCAS	H6888500	**Phase**	**FY 2010 ($)**	**FY 2011 ($)**	**FY 2012 ($)**	**FY 2013 ($)**	**FY 2014 ($)**	**Total**
Class	O	**CE**	0	0	0	0	0	0
Name	YPIR Tribal Trans Plng	**CONS**	0	0	0	0	0	0
County	025 - Yavapai	**PE**	0	0	0	0	0	0
Project Type	PLANING	**Z**	0	437	437	437	0	1,311
Work Type	P10	**Total**	0	437	437	437	0	1,311
Location Subtotal			467	437	437	437	0	1,778
State Subtotal			467	437	437	437	0	1,778
CSTIP Subtotal			467	437	437	437	0	1,778
Report Total			467	437	437	437	0	1,778